



8 DE OCTUBRE 2024

# PRONÓSTICO DE ESCURRIMIENTOS

de los ríos de Mendoza. TEMPORADA 24 | 25



**EVALUACIÓN**  
**23 | 24**



**SITUACIÓN**  
**ACTUAL**



**PRONÓSTICO**  
**24 | 25**



# CUENCA RÍO MENDOZA

## Situación Hídrica



# EVALUACIÓN

23 | 24

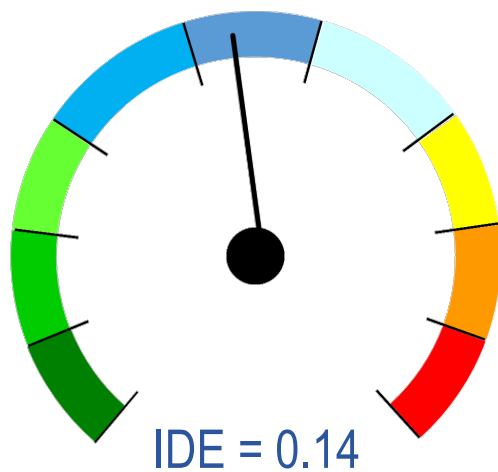
CUENCA RÍO MENDOZA



**SECCIÓN AFORO GUIDO**

LAT.: -32° 51' | LONG.: -69° 16'

**PRONÓSTICO**  
TEMPORADA 23/24



**AÑO NORMAL**

MES	PRONÓSTICO		MEDIA HISTÓRICA	
Oct/23	26.5 m <sup>3</sup> /s	71.0 hm <sup>3</sup>	27.5 m <sup>3</sup> /s	73.6 hm <sup>3</sup>
Nov/23	47.1 m <sup>3</sup> /s	122.0 hm <sup>3</sup>	45.8 m <sup>3</sup> /s	118.8 hm <sup>3</sup>
Dic/23	72.8 m <sup>3</sup> /s	195.0 hm <sup>3</sup>	80.3 m <sup>3</sup> /s	215.0 hm <sup>3</sup>
Ene/24	100.8 m <sup>3</sup> /s	270.0 hm <sup>3</sup>	97.0 m <sup>3</sup> /s	259.9 hm <sup>3</sup>
Feb/24	75.0 m <sup>3</sup> /s	188.0 hm <sup>3</sup>	78.7 m <sup>3</sup> /s	192.0 hm <sup>3</sup>
Mar/24	50.4 m <sup>3</sup> /s	135.0 hm <sup>3</sup>	52.6 m <sup>3</sup> /s	140.8 hm <sup>3</sup>
Abr/24	32.8 m <sup>3</sup> /s	85.0 hm <sup>3</sup>	33.1 m <sup>3</sup> /s	85.8 hm <sup>3</sup>
May/24	25.8 m <sup>3</sup> /s	69.0 hm <sup>3</sup>	25.9 m <sup>3</sup> /s	69.5 hm <sup>3</sup>
Jun/24	22.8 m <sup>3</sup> /s	59.0 hm <sup>3</sup>	22.8 m <sup>3</sup> /s	59.0 hm <sup>3</sup>
Jul/24	20.5 m <sup>3</sup> /s	55.0 hm <sup>3</sup>	20.6 m <sup>3</sup> /s	55.1 hm <sup>3</sup>
Ago/24	20.5 m <sup>3</sup> /s	55.0 hm <sup>3</sup>	20.0 m <sup>3</sup> /s	53.5 hm <sup>3</sup>
Sep/24	23.5 m <sup>3</sup> /s	61.0 hm <sup>3</sup>	21.9 m <sup>3</sup> /s	56.8 hm <sup>3</sup>

**DERRAME MEDIO**

**1380 hm<sup>3</sup>**

**MÓDULO = 43.9 m<sup>3</sup>/s**

**DERRAME PRONOSTICADO**

**1365 hm<sup>3</sup>**

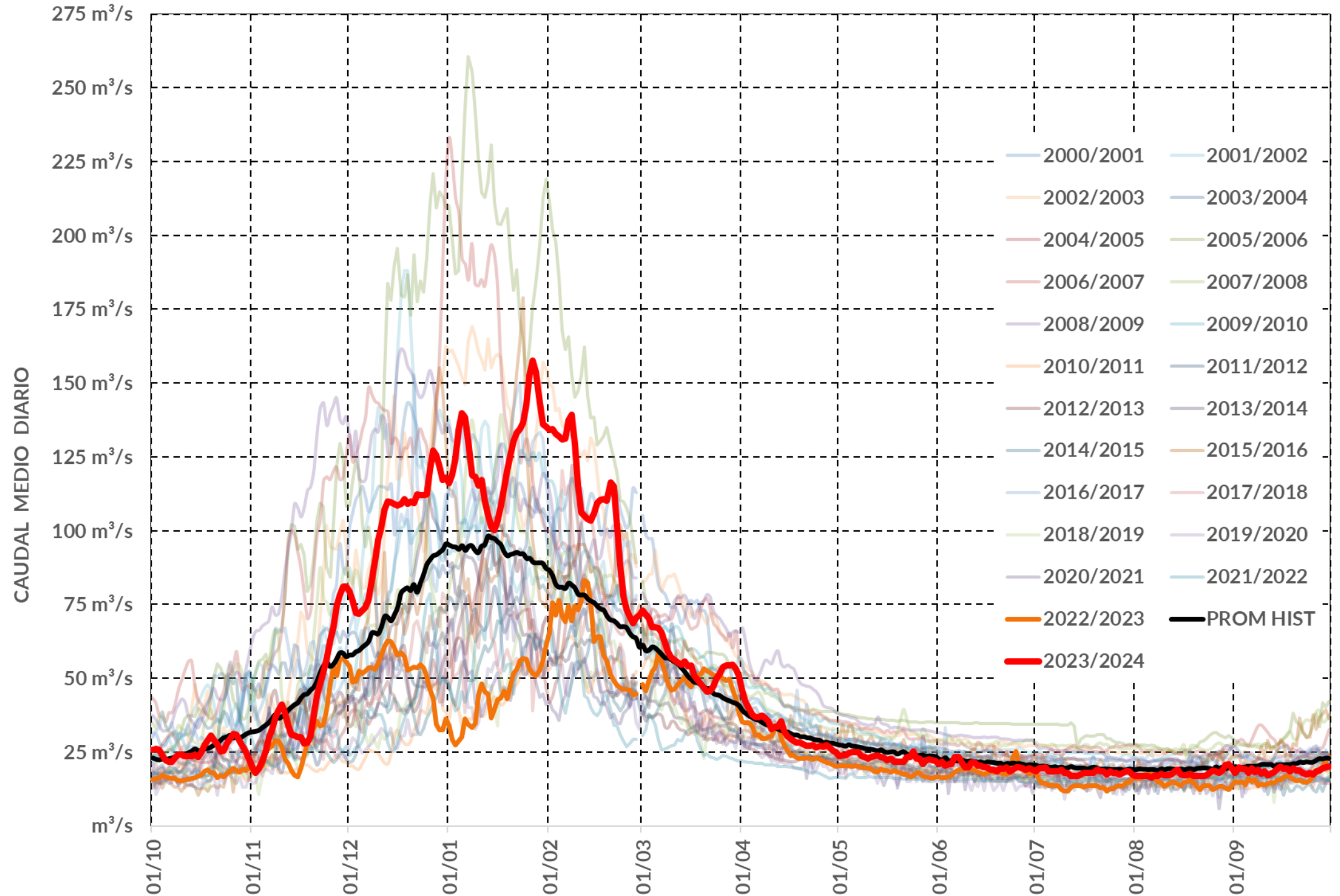
**NORMAL**

**99%**



## SECCIÓN AFORO GUIDO

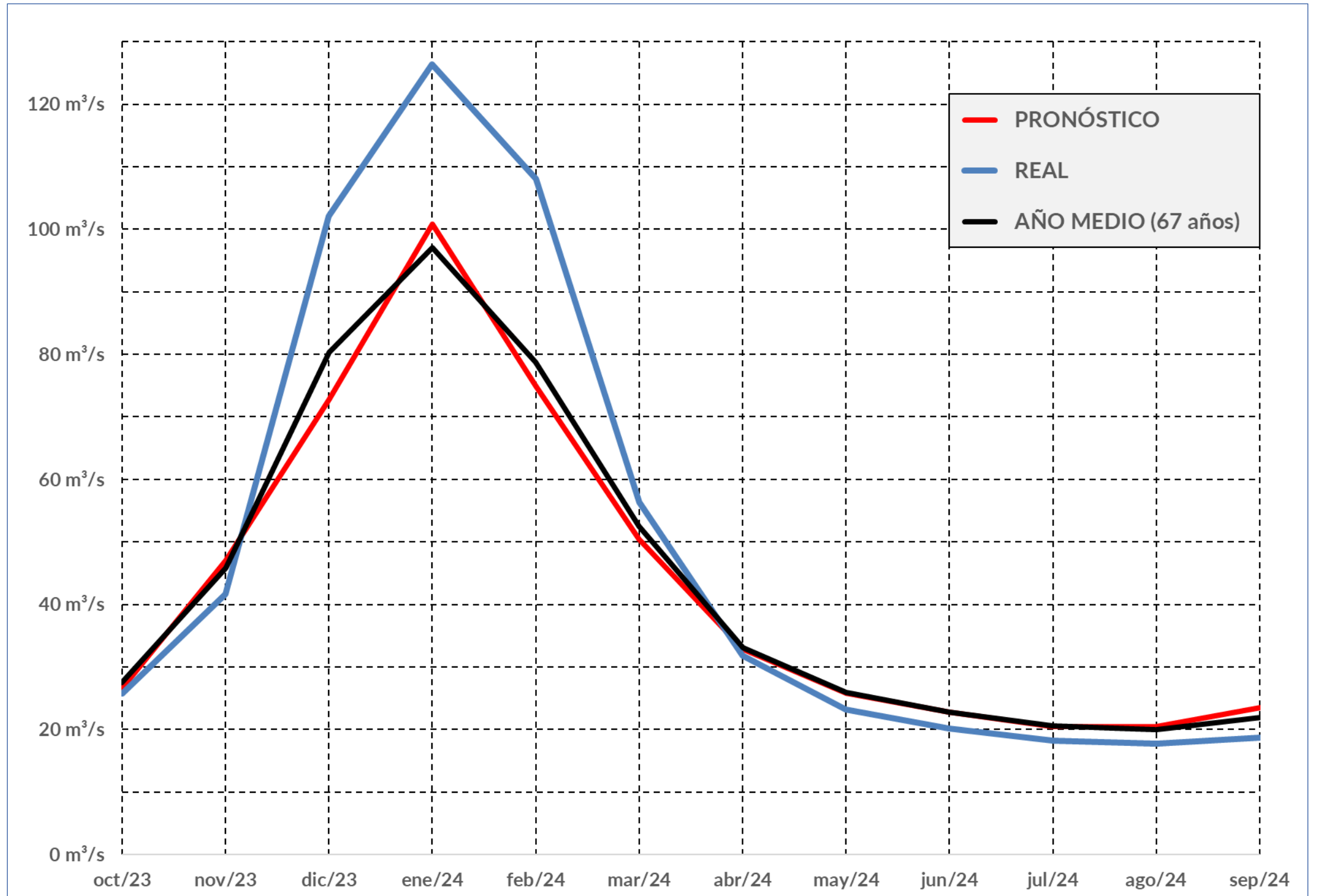
# CAUDAL MEDIO DIARIO





SECCIÓN AFORO GUIDO

CAUDAL MEDIO  
MENSUAL





**SECCIÓN AFORO GUIDO**

**EVALUACIÓN  
PRONÓSTICO**  
TEMPORADA 23/24

MES	PRONÓSTICO	
Oct/23	26.5 m <sup>3</sup> /s	71.0 hm <sup>3</sup>
Nov/23	47.1 m <sup>3</sup> /s	122.0 hm <sup>3</sup>
Dic/23	72.8 m <sup>3</sup> /s	195.0 hm <sup>3</sup>
Ene/24	100.8 m <sup>3</sup> /s	270.0 hm <sup>3</sup>
Feb/24	75.0 m <sup>3</sup> /s	188.0 hm <sup>3</sup>
Mar/24	50.4 m <sup>3</sup> /s	135.0 hm <sup>3</sup>
Abr/24	32.8 m <sup>3</sup> /s	85.0 hm <sup>3</sup>
May/24	25.8 m <sup>3</sup> /s	69.0 hm <sup>3</sup>
Jun/24	22.8 m <sup>3</sup> /s	59.0 hm <sup>3</sup>
Jul/24	20.5 m <sup>3</sup> /s	55.0 hm <sup>3</sup>
Ago/24	20.5 m <sup>3</sup> /s	55.0 hm <sup>3</sup>
Sep/24	23.5 m <sup>3</sup> /s	61.0 hm <sup>3</sup>

**DERRAME PRONOSTICADO**

**1365 hm<sup>3</sup>**

**NORMAL**

MES	REAL	
Oct/23	25.8 m <sup>3</sup> /s	69.1 hm <sup>3</sup>
Nov/23	41.6 m <sup>3</sup> /s	107.9 hm <sup>3</sup>
Dic/23	102.1 m <sup>3</sup> /s	273.5 hm <sup>3</sup>
Ene/24	126.3 m <sup>3</sup> /s	338.4 hm <sup>3</sup>
Feb/24	108.1 m <sup>3</sup> /s	270.9 hm <sup>3</sup>
Mar/24	56.4 m <sup>3</sup> /s	151.0 hm <sup>3</sup>
Abr/24	31.8 m <sup>3</sup> /s	82.6 hm <sup>3</sup>
May/24	23.2 m <sup>3</sup> /s	62.1 hm <sup>3</sup>
Jun/24	20.2 m <sup>3</sup> /s	52.4 hm <sup>3</sup>
Jul/24	18.2 m <sup>3</sup> /s	48.8 hm <sup>3</sup>
Ago/24	17.7 m <sup>3</sup> /s	47.5 hm <sup>3</sup>
Sep/24	18.7 m <sup>3</sup> /s	48.5 hm <sup>3</sup>

**DERRAME REAL**

**1553 hm<sup>3</sup>**

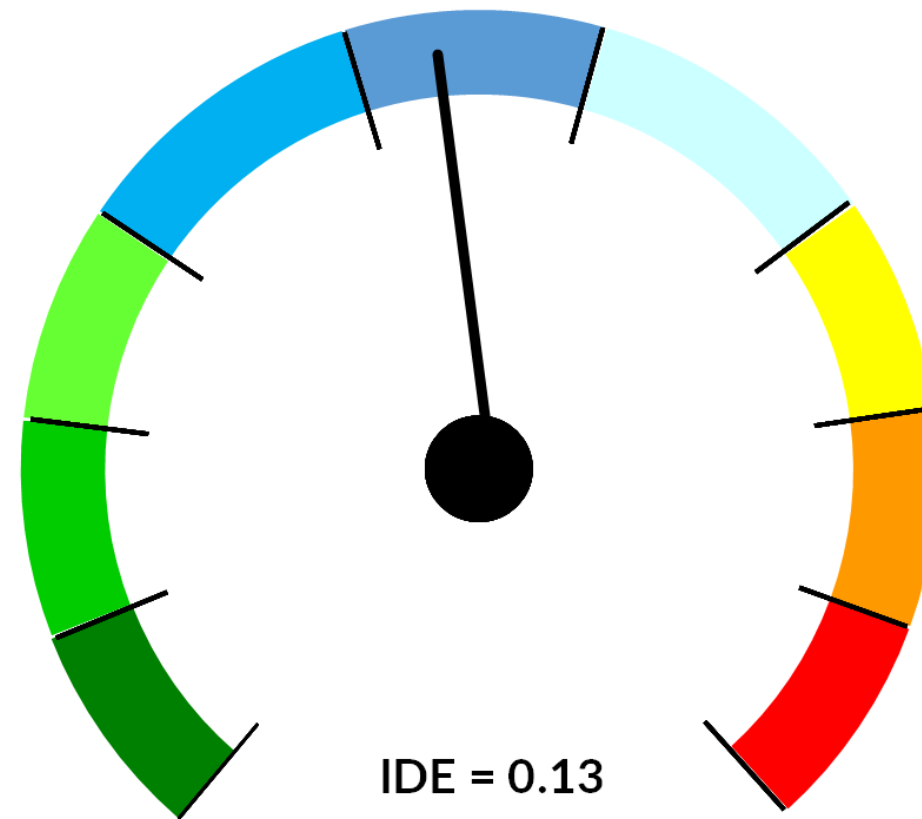
**HÚMEDO**



SECCIÓN AFORO GUIDO

EVALUACIÓN  
PRONÓSTICO

TEMPORADA 23/24

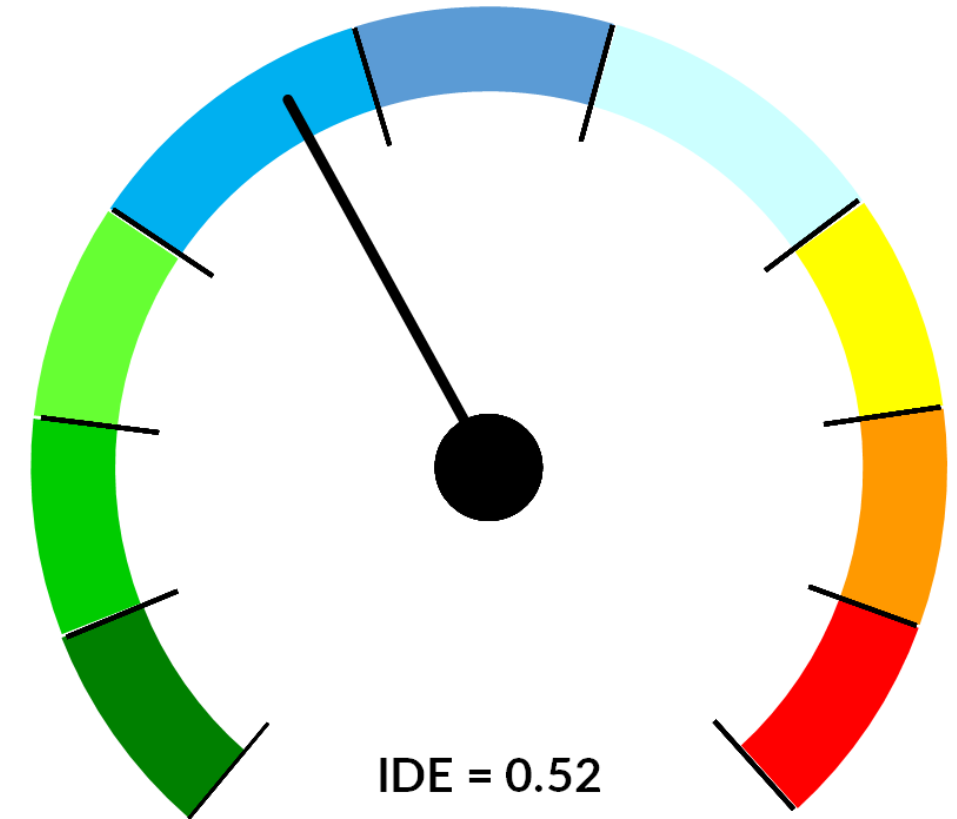


IDE = 0.13  
AÑO NORMAL

PRONÓSTICO 23/24

1365 hm<sup>3</sup>

NORMAL



IDE = 0.52  
AÑO HÚMEDO

REAL 23/24

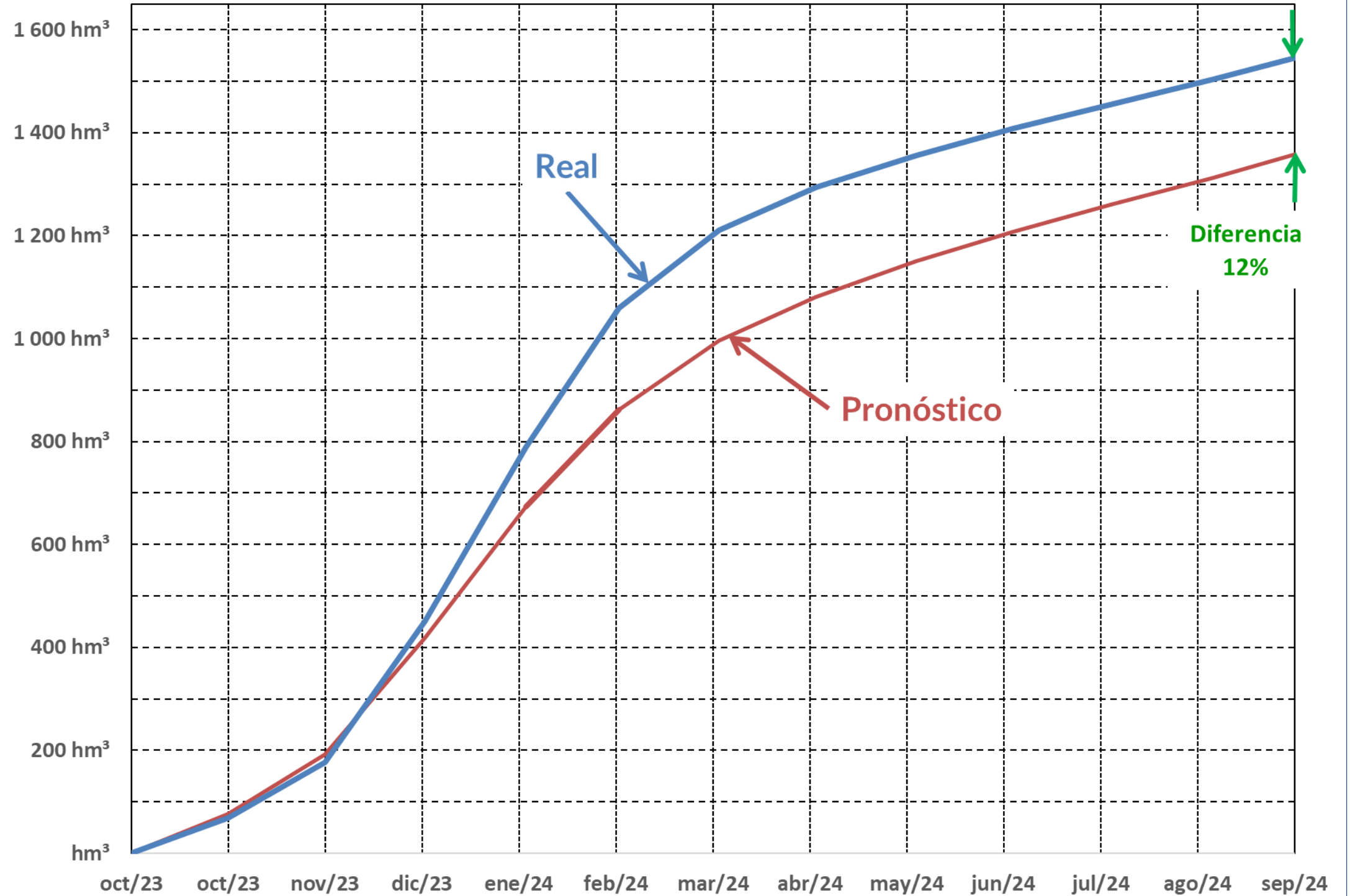
1553 hm<sup>3</sup>

HÚMEDO



## SECCIÓN AFORO GUIDO

# DERRAME ACUMULADO TEMPORADA 23/24



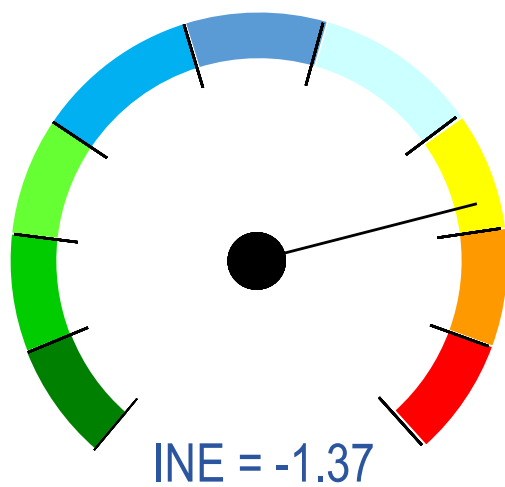


# SITUACIÓN ACTUAL

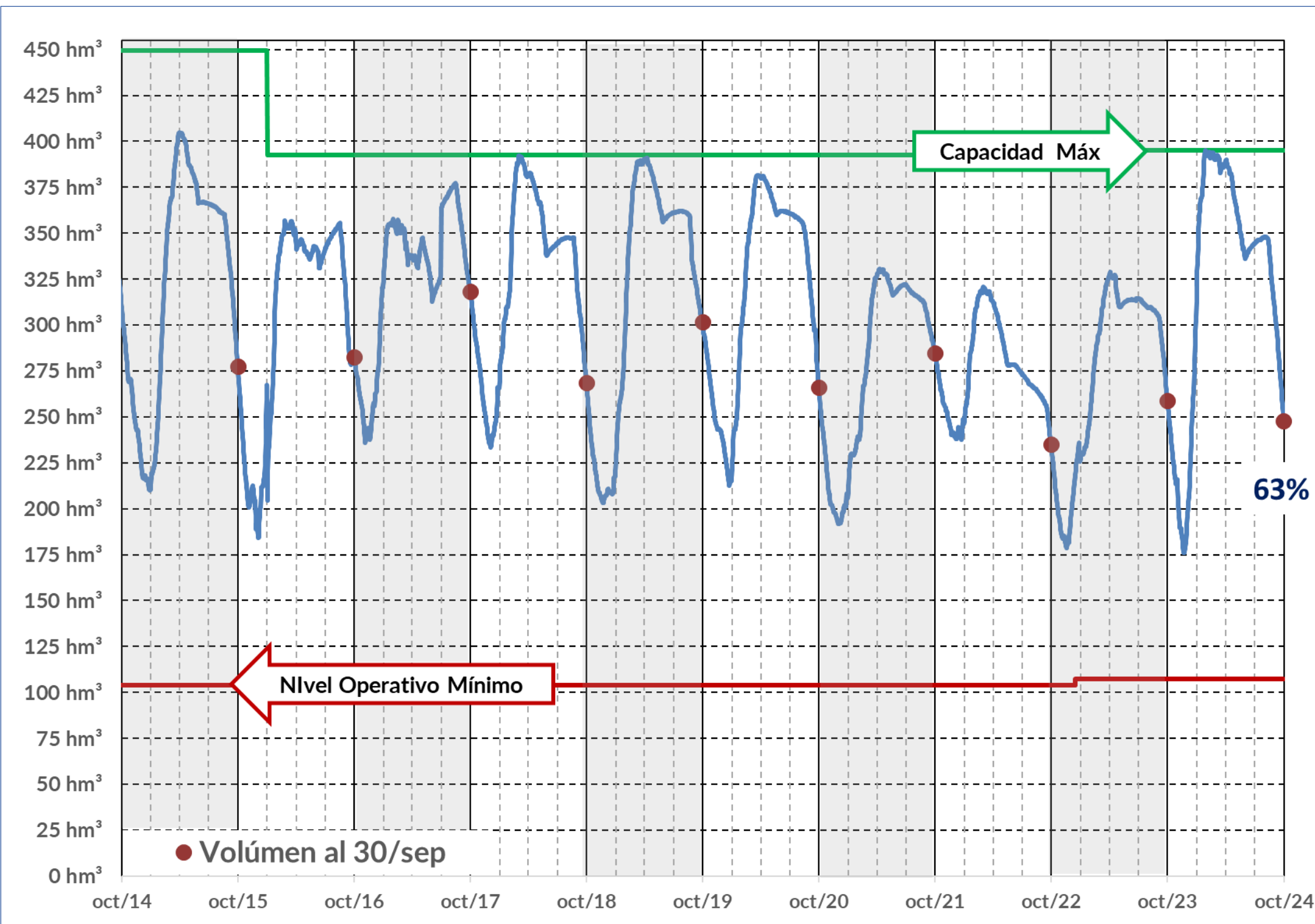
CUENCA RÍO MENDOZA



### EMBALSE POTRERILLOS



**RESERVAS MODERADAMENTE BAJAS**

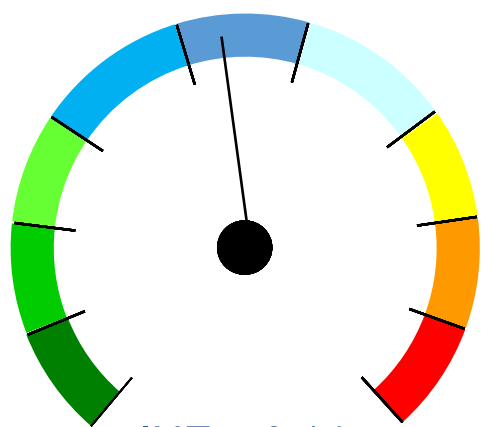




**NIVOMÉTRICA HORCONES**  
CUENCA RÍO MENDOZA

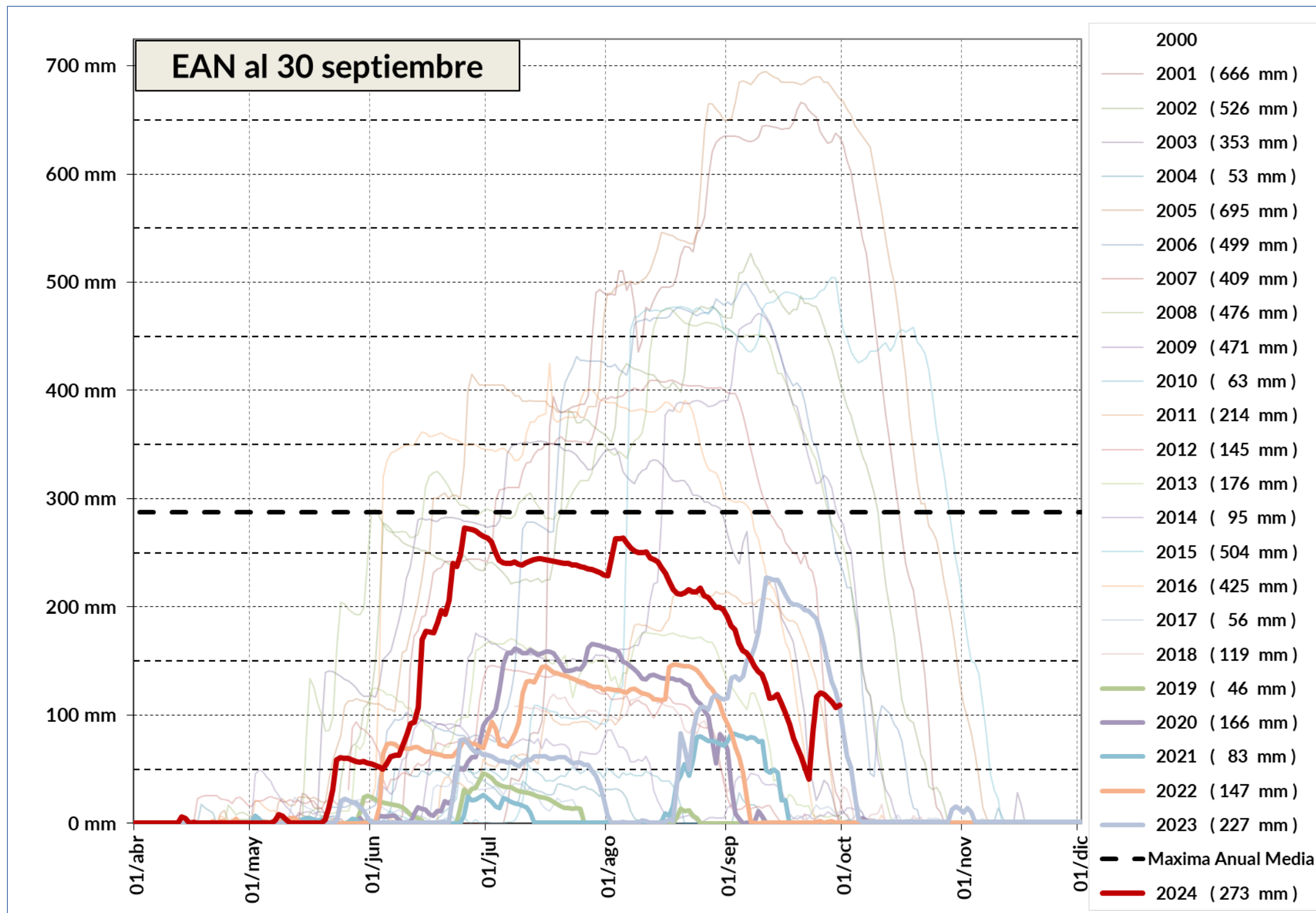


**NIVOMÉTRICA HORCONES**



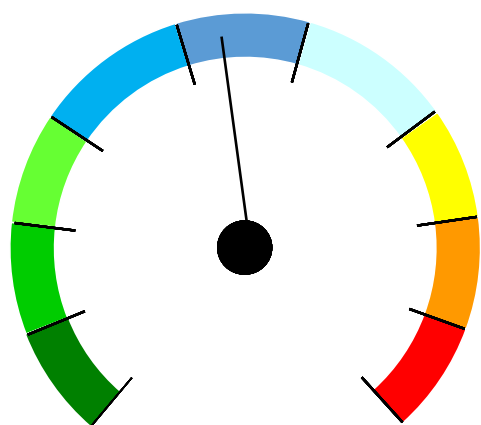
INE = 0.14

**NEVADAS NORMALES**






### NIVOMÉTRICA HORCONES




INE = 0.14

NEVADAS NORMALES

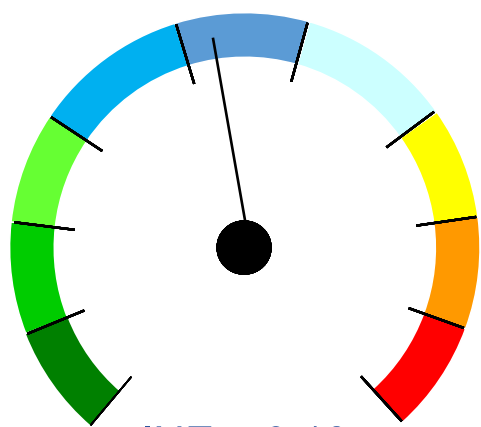


**NIVOMÉTRICA TOSCAS**  
CUENCA RÍO MENDOZA



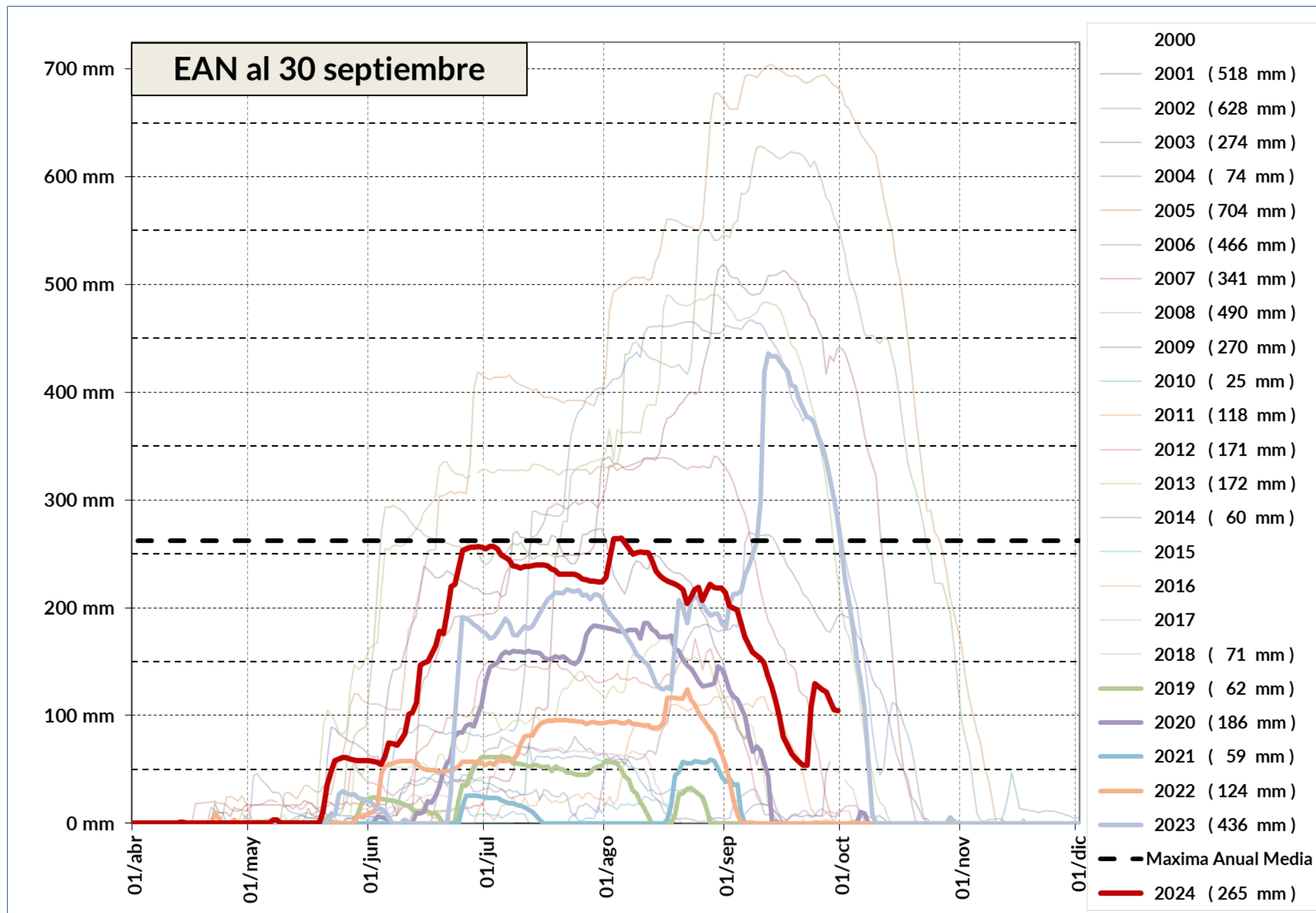


**NIVOMÉTRICA TOSCAS**



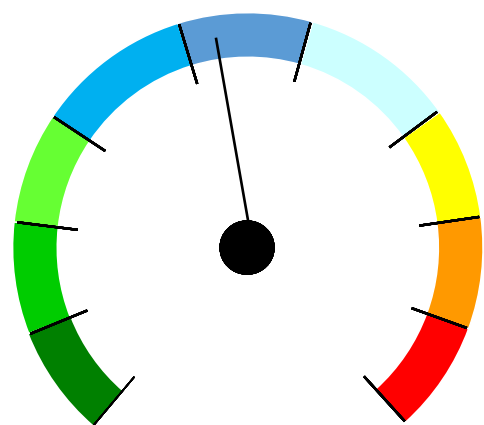
INE = 0.18

**NEVADAS NORMALES**






### NIVOMÉTRICA TOSCAS



INE = 0.18

NEVADAS NORMALES





# PRONÓSTICO

24 | 25

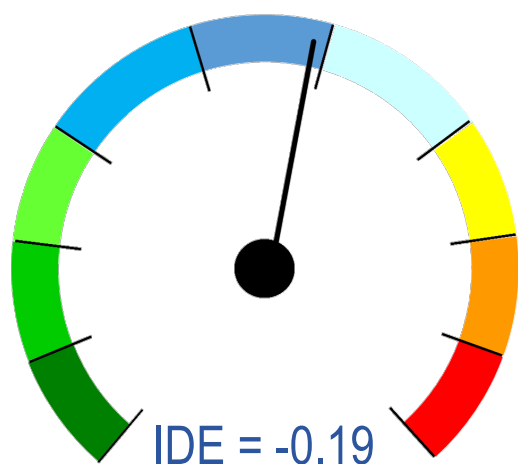
CUENCA RÍO MENDOZA



**SECCIÓN AFORO GUIDO**

LAT.: -32° 51' | LONG.: -69° 16'

**PRONÓSTICO**  
TEMPORADA 24/25



**AÑO NORMAL**

MES	PRONÓSTICO		MEDIA HISTÓRICA	
Oct/24	22.4 m <sup>3</sup> /s	60.0 hm <sup>3</sup>	27.4 m <sup>3</sup> /s	73.5 hm <sup>3</sup>
Nov/24	42.4 m <sup>3</sup> /s	110.0 hm <sup>3</sup>	45.8 m <sup>3</sup> /s	118.6 hm <sup>3</sup>
Dic/24	67.2 m <sup>3</sup> /s	180.0 hm <sup>3</sup>	80.6 m <sup>3</sup> /s	215.8 hm <sup>3</sup>
Ene/25	85.9 m <sup>3</sup> /s	230.0 hm <sup>3</sup>	97.4 m <sup>3</sup> /s	261.0 hm <sup>3</sup>
Feb/25	74.4 m <sup>3</sup> /s	180.0 hm <sup>3</sup>	79.1 m <sup>3</sup> /s	193.2 hm <sup>3</sup>
Mar/25	44.8 m <sup>3</sup> /s	120.0 hm <sup>3</sup>	52.6 m <sup>3</sup> /s	140.9 hm <sup>3</sup>
Abr/25	30.9 m <sup>3</sup> /s	80.0 hm <sup>3</sup>	33.1 m <sup>3</sup> /s	85.8 hm <sup>3</sup>
May/25	22.4 m <sup>3</sup> /s	60.0 hm <sup>3</sup>	25.9 m <sup>3</sup> /s	69.4 hm <sup>3</sup>
Jun/25	19.3 m <sup>3</sup> /s	50.0 hm <sup>3</sup>	22.7 m <sup>3</sup> /s	58.9 hm <sup>3</sup>
Jul/25	18.7 m <sup>3</sup> /s	50.0 hm <sup>3</sup>	20.5 m <sup>3</sup> /s	55.0 hm <sup>3</sup>
Ago/25	18.7 m <sup>3</sup> /s	50.0 hm <sup>3</sup>	19.9 m <sup>3</sup> /s	53.4 hm <sup>3</sup>
Sep/25	23.1 m <sup>3</sup> /s	60.0 hm <sup>3</sup>	21.9 m <sup>3</sup> /s	56.7 hm <sup>3</sup>

**DERRAME MEDIO**

**1383 hm<sup>3</sup>**

**MÓDULO = 43.9 m<sup>3</sup>/s**

**DERRAME PRONOSTICADO**

**1230 hm<sup>3</sup>**

**NORMAL**

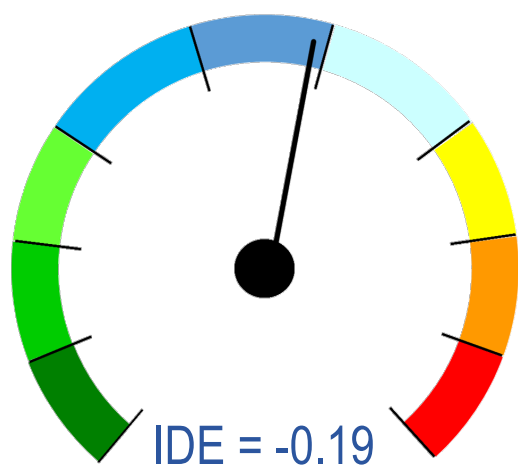
**89%**



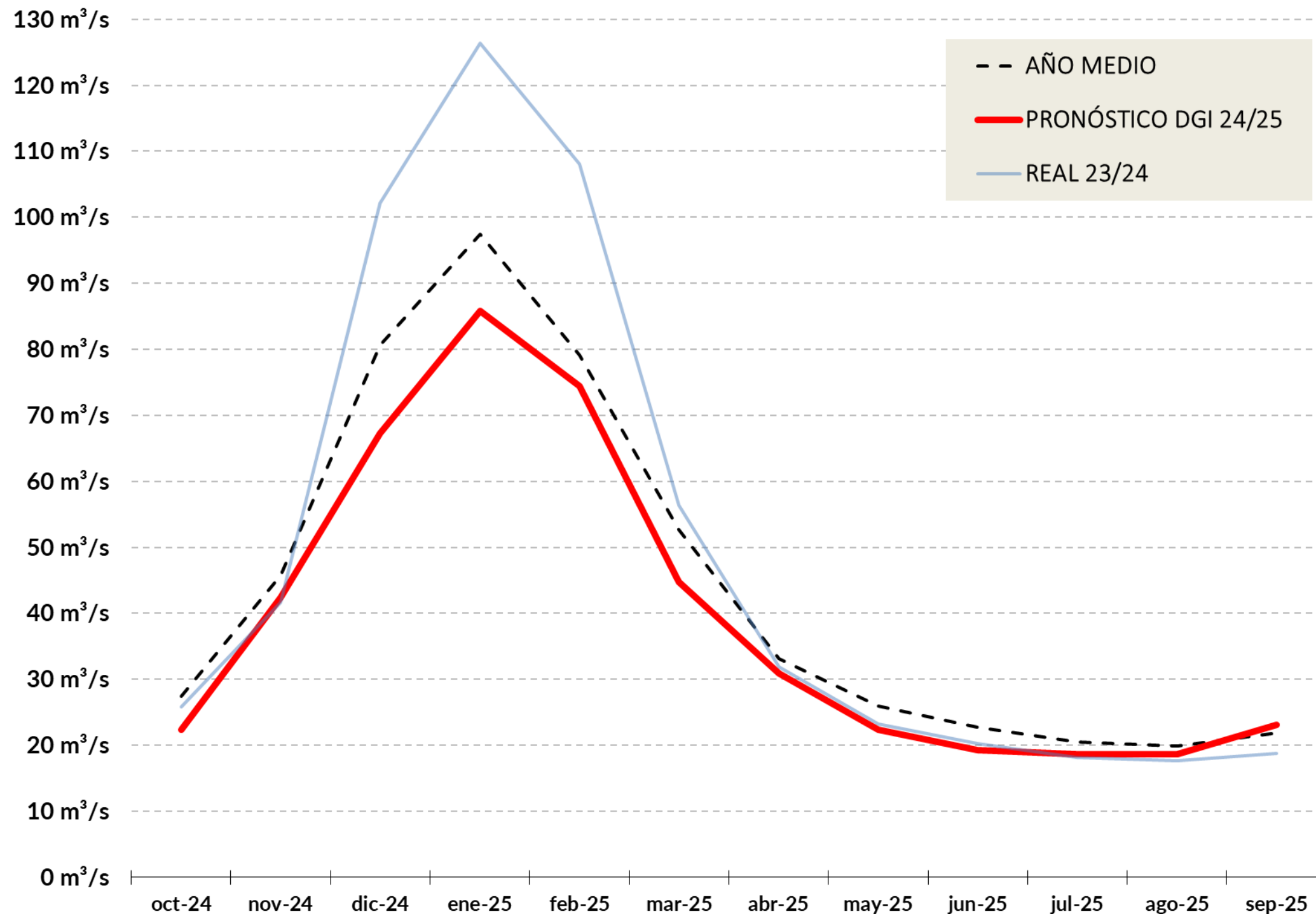
### SECCIÓN AFORO GUIDO

LAT.: -32° 51' | LONG.: -69° 16'

## PRONÓSTICO TEMPORADA 24/25



**AÑO NORMAL**

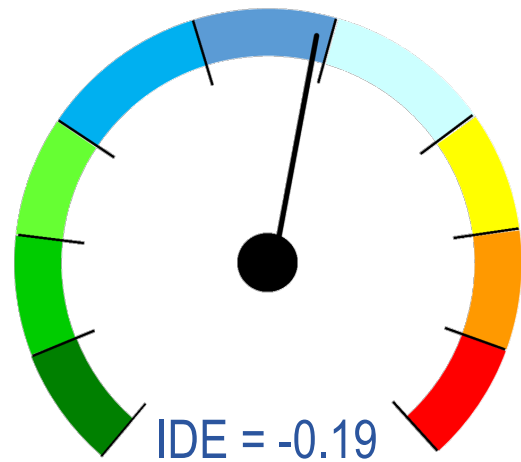




**SECCIÓN AFORO GUIDO**

LAT.: -32° 51' | LONG.: -69° 16'

**PRONÓSTICO**  
TEMPORADA 24/25



**AÑO NORMAL**

TEMP	OCT	NOV	DIC	ENE	FEB	MAR	ABR	MAY	JUN	JUL	AGO	SET
2001 / 2002												
2002 / 2003												
2003 / 2004												
2004 / 2005												
2005 / 2006		1.64		1.83	1.73					1.55		
2006 / 2007	1.53	1.57										
2007 / 2008												
2008 / 2009		1.96										
2009 / 2010												
2010 / 2011												
2011 / 2012												
2012 / 2013												
2013 / 2014												
2014 / 2015												
2015 / 2016												
2016 / 2017												
2017 / 2018												
2018 / 2019												
2019 / 2020												
2020 / 2021												
2021 / 2022												
2022 / 2023												
2023 / 2024												
2024 / 2025												

Pron



# CUENCA RÍO TUNUYÁN

## Situación Hídrica



# EVALUACIÓN

23 | 24

CUENCA RÍO TUNUYÁN

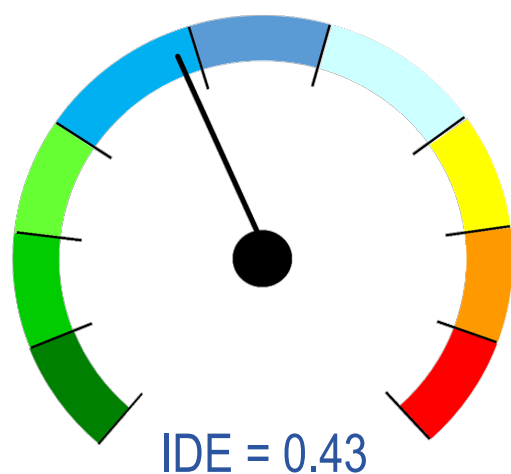


## SECCIÓN AFORO VALLE DE UCO

LAT.: -33° 47' | LONG.: -69° 15'

# PRONÓSTICO

## TEMPORADA 23/24



**AÑO HÚMEDO**

MES	PRONÓSTICO		MEDIA HISTÓRICA	
Oct/23	20.9 m <sup>3</sup> /s	56.0 hm <sup>3</sup>	18.7 m <sup>3</sup> /s	50.1 hm <sup>3</sup>
Nov/23	37.4 m <sup>3</sup> /s	97.0 hm <sup>3</sup>	34.1 m <sup>3</sup> /s	88.4 hm <sup>3</sup>
Dic/23	60.9 m <sup>3</sup> /s	163.0 hm <sup>3</sup>	54.3 m <sup>3</sup> /s	145.3 hm <sup>3</sup>
Ene/24	66.1 m <sup>3</sup> /s	177.0 hm <sup>3</sup>	59.7 m <sup>3</sup> /s	159.9 hm <sup>3</sup>
Feb/24	45.9 m <sup>3</sup> /s	115.0 hm <sup>3</sup>	45.3 m <sup>3</sup> /s	110.6 hm <sup>3</sup>
Mar/24	32.1 m <sup>3</sup> /s	86.0 hm <sup>3</sup>	30.4 m <sup>3</sup> /s	81.4 hm <sup>3</sup>
Abr/24	20.4 m <sup>3</sup> /s	53.0 hm <sup>3</sup>	18.7 m <sup>3</sup> /s	48.4 hm <sup>3</sup>
May/24	15.7 m <sup>3</sup> /s	42.0 hm <sup>3</sup>	14.2 m <sup>3</sup> /s	37.9 hm <sup>3</sup>
Jun/24	13.1 m <sup>3</sup> /s	34.0 hm <sup>3</sup>	12.2 m <sup>3</sup> /s	31.6 hm <sup>3</sup>
Jul/24	12.3 m <sup>3</sup> /s	33.0 hm <sup>3</sup>	11.3 m <sup>3</sup> /s	30.2 hm <sup>3</sup>
Ago/24	12.7 m <sup>3</sup> /s	34.0 hm <sup>3</sup>	11.2 m <sup>3</sup> /s	30.0 hm <sup>3</sup>
Sep/24	13.5 m <sup>3</sup> /s	35.0 hm <sup>3</sup>	12.8 m <sup>3</sup> /s	33.1 hm <sup>3</sup>

### DERRAME MEDIO

**846 hm<sup>3</sup>**

**MÓDULO = 26.9 m<sup>3</sup>/s**

### DERRAME PRONOSTICADO

**925 hm<sup>3</sup>**

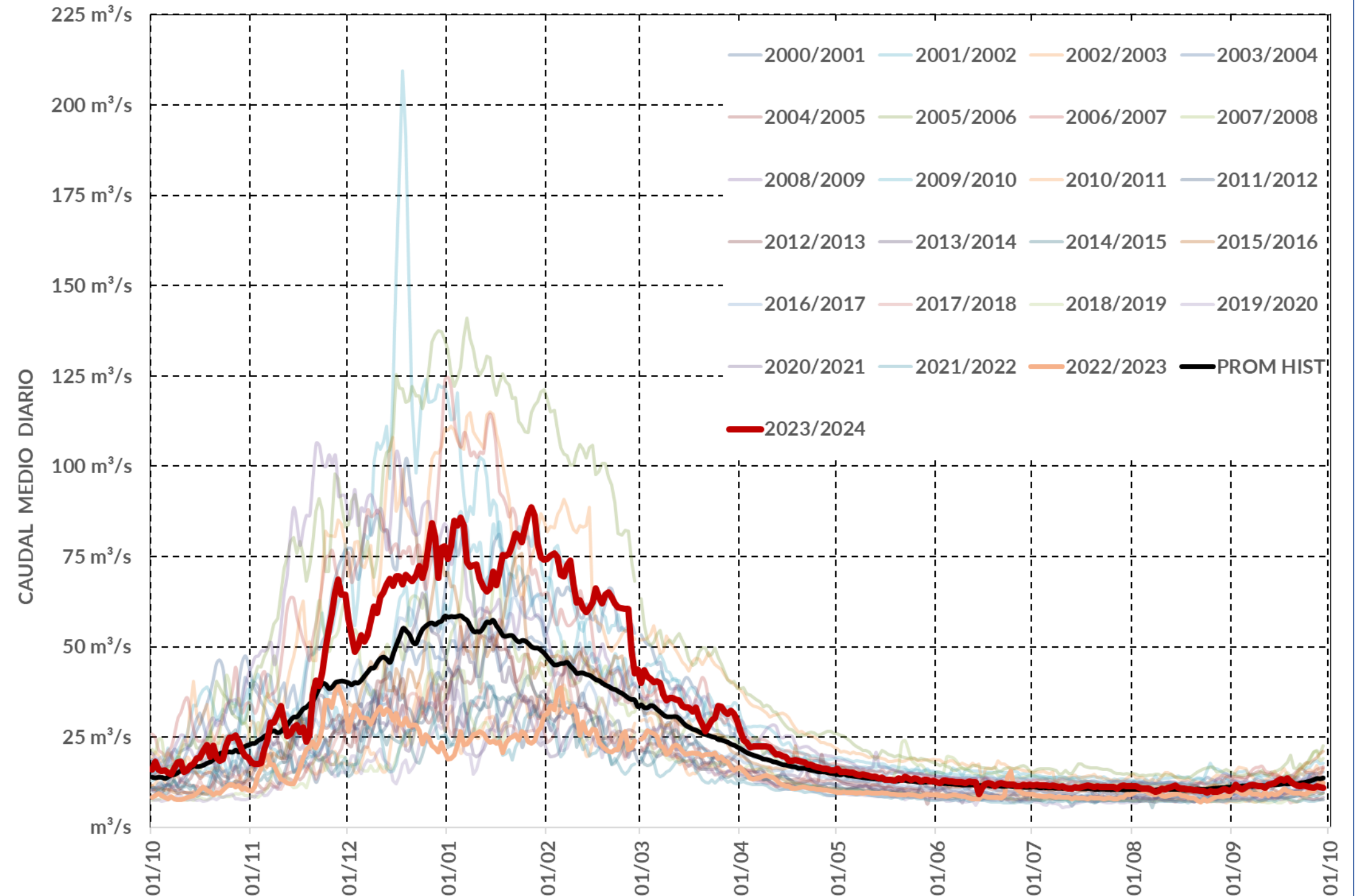
**HÚMEDO**

**109%**



## SECCIÓN AFORO VALLE DE UCO

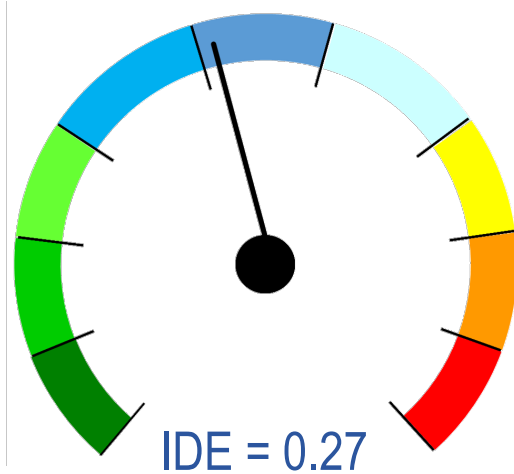
# CAUDAL MEDIO DIARIO





RÍO TUNUYÁN + ARROYOS

PRONÓSTICO  
TEMPORADA 23/24



AÑO NORMAL

MES	PRONÓSTICO		MEDIA HISTÓRICA	
Oct/23	28.7 m <sup>3</sup> /s	77.0 hm <sup>3</sup>	25.4 m <sup>3</sup> /s	68.0 hm <sup>3</sup>
Nov/23	44.4 m <sup>3</sup> /s	115.0 hm <sup>3</sup>	37.6 m <sup>3</sup> /s	97.5 hm <sup>3</sup>
Dic/23	68.3 m <sup>3</sup> /s	183.0 hm <sup>3</sup>	57.8 m <sup>3</sup> /s	154.9 hm <sup>3</sup>
Ene/24	72.8 m <sup>3</sup> /s	195.0 hm <sup>3</sup>	60.7 m <sup>3</sup> /s	162.4 hm <sup>3</sup>
Feb/24	57.1 m <sup>3</sup> /s	143.0 hm <sup>3</sup>	49.3 m <sup>3</sup> /s	120.2 hm <sup>3</sup>
Mar/24	43.7 m <sup>3</sup> /s	117.0 hm <sup>3</sup>	37.4 m <sup>3</sup> /s	100.3 hm <sup>3</sup>
Abr/24	32.4 m <sup>3</sup> /s	84.0 hm <sup>3</sup>	28.8 m <sup>3</sup> /s	74.7 hm <sup>3</sup>
May/24	28.4 m <sup>3</sup> /s	76.0 hm <sup>3</sup>	26.1 m <sup>3</sup> /s	69.9 hm <sup>3</sup>
Jun/24	29.7 m <sup>3</sup> /s	77.0 hm <sup>3</sup>	27.1 m <sup>3</sup> /s	70.2 hm <sup>3</sup>
Jul/24	26.5 m <sup>3</sup> /s	71.0 hm <sup>3</sup>	24.7 m <sup>3</sup> /s	66.2 hm <sup>3</sup>
Ago/24	25.8 m <sup>3</sup> /s	69.0 hm <sup>3</sup>	23.0 m <sup>3</sup> /s	61.5 hm <sup>3</sup>
Sep/24	24.3 m <sup>3</sup> /s	63.0 hm <sup>3</sup>	22.6 m <sup>3</sup> /s	58.6 hm <sup>3</sup>

DERRAME MEDIO

1222 hm<sup>3</sup>

MÓDULO = 35.0 m<sup>3</sup>/s

DERRAME PRONOSTICADO

1270 hm<sup>3</sup>

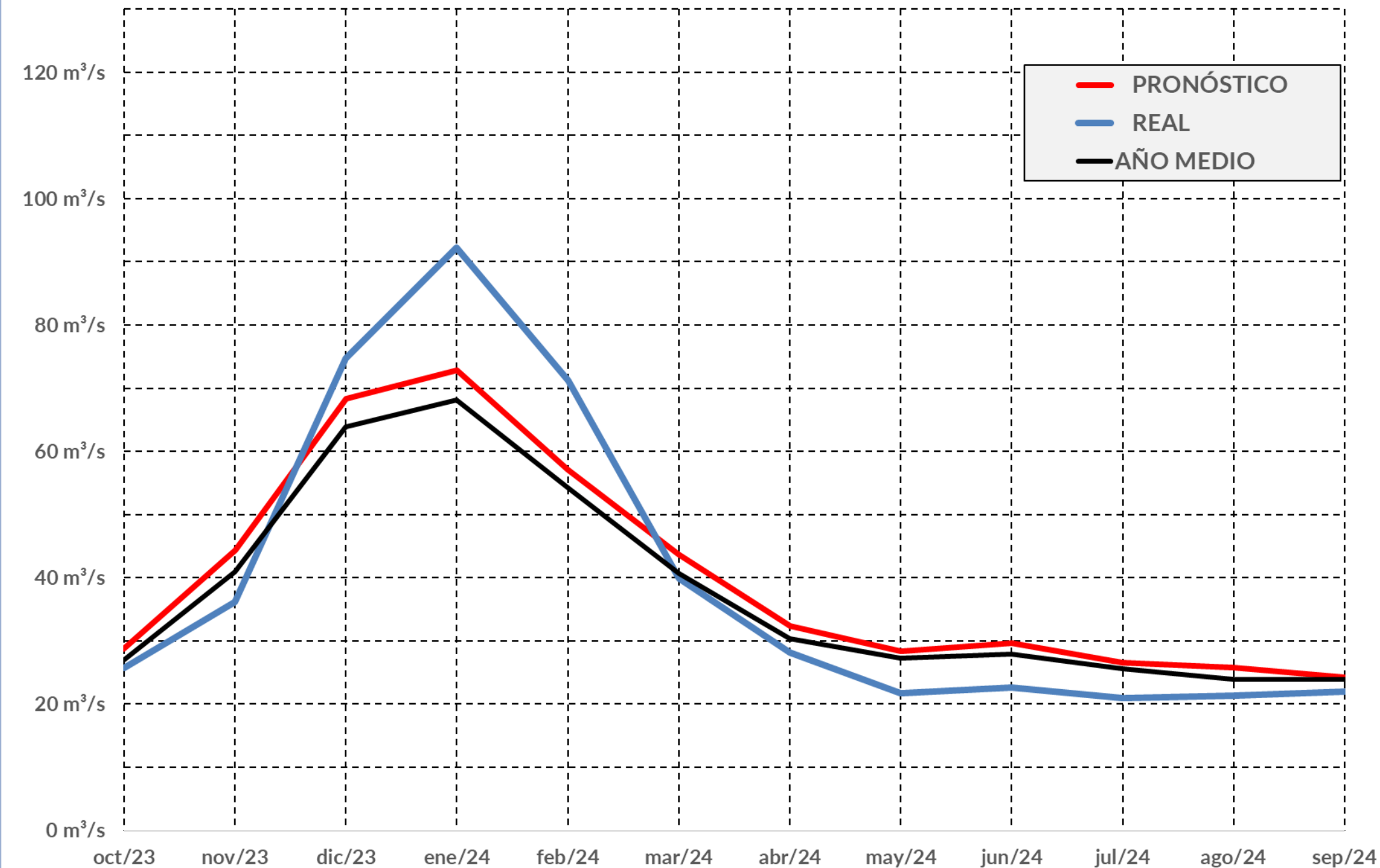
NORMAL

104%



## RÍO TUNUYÁN + ARROYOS

# CAUDAL MEDIO MENSUAL





**RÍO TUNUYÁN + ARROYOS**

**EVALUACIÓN**  
**PRONÓSTICO**  
TEMPORADA 23/24

MES	PRONÓSTICO	
Oct/23	28.7 m <sup>3</sup> /s	77.0 hm <sup>3</sup>
Nov/23	44.4 m <sup>3</sup> /s	115.0 hm <sup>3</sup>
Dic/23	68.3 m <sup>3</sup> /s	183.0 hm <sup>3</sup>
Ene/24	72.8 m <sup>3</sup> /s	195.0 hm <sup>3</sup>
Feb/24	57.1 m <sup>3</sup> /s	143.0 hm <sup>3</sup>
Mar/24	43.7 m <sup>3</sup> /s	117.0 hm <sup>3</sup>
Abr/24	32.4 m <sup>3</sup> /s	84.0 hm <sup>3</sup>
May/24	28.4 m <sup>3</sup> /s	76.0 hm <sup>3</sup>
Jun/24	29.7 m <sup>3</sup> /s	77.0 hm <sup>3</sup>
Jul/24	26.5 m <sup>3</sup> /s	71.0 hm <sup>3</sup>
Ago/24	25.8 m <sup>3</sup> /s	69.0 hm <sup>3</sup>
Sep/24	24.3 m <sup>3</sup> /s	63.0 hm <sup>3</sup>

**DERRAME PRONOSTICADO**

**1270 hm<sup>3</sup>**

**NORMAL**

MES	REAL	
Oct/23	25.7 m <sup>3</sup> /s	68.8 hm <sup>3</sup>
Nov/23	36.2 m <sup>3</sup> /s	93.8 hm <sup>3</sup>
Dic/23	74.8 m <sup>3</sup> /s	200.2 hm <sup>3</sup>
Ene/24	92.3 m <sup>3</sup> /s	247.1 hm <sup>3</sup>
Feb/24	71.2 m <sup>3</sup> /s	178.4 hm <sup>3</sup>
Mar/24	39.9 m <sup>3</sup> /s	106.8 hm <sup>3</sup>
Abr/24	28.2 m <sup>3</sup> /s	73.1 hm <sup>3</sup>
May/24	21.7 m <sup>3</sup> /s	58.1 hm <sup>3</sup>
Jun/24	22.6 m <sup>3</sup> /s	58.5 hm <sup>3</sup>
Jul/24	20.9 m <sup>3</sup> /s	56.0 hm <sup>3</sup>
Ago/24	21.3 m <sup>3</sup> /s	57.1 hm <sup>3</sup>
Sep/24	22.0 m <sup>3</sup> /s	57.1 hm <sup>3</sup>

**DERRAME REAL**

**1255 hm<sup>3</sup>**

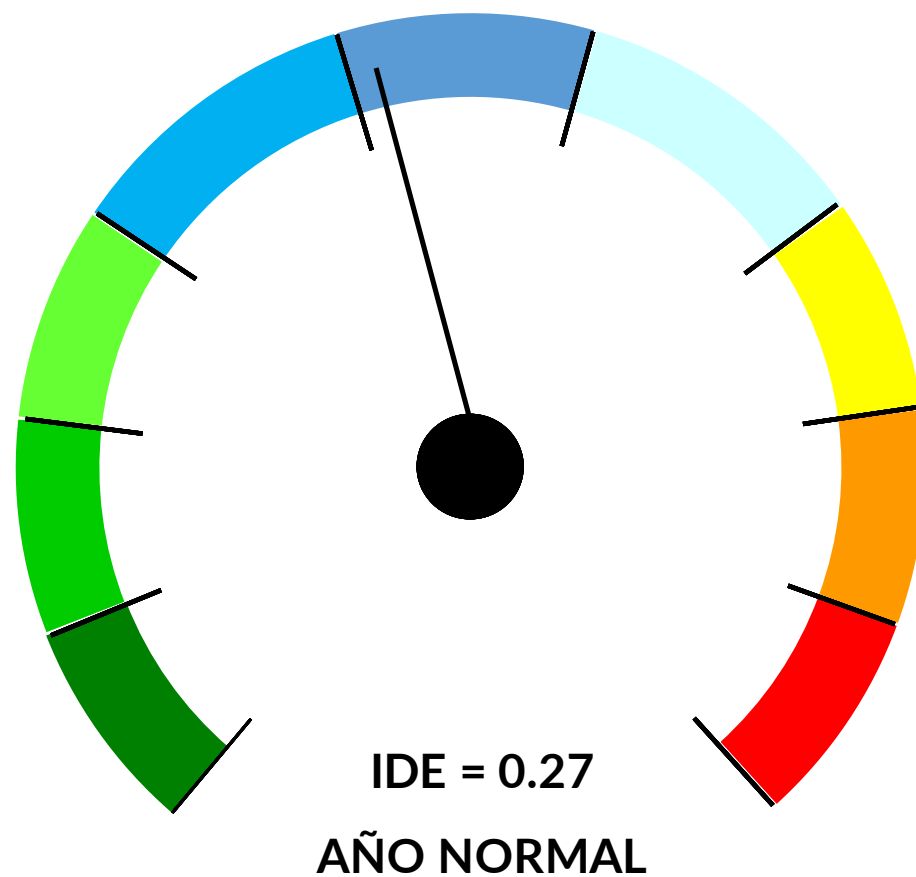
**NORMAL**



RÍO TUNUYÁN + ARROYOS

# EVALUACIÓN PRONÓSTICO

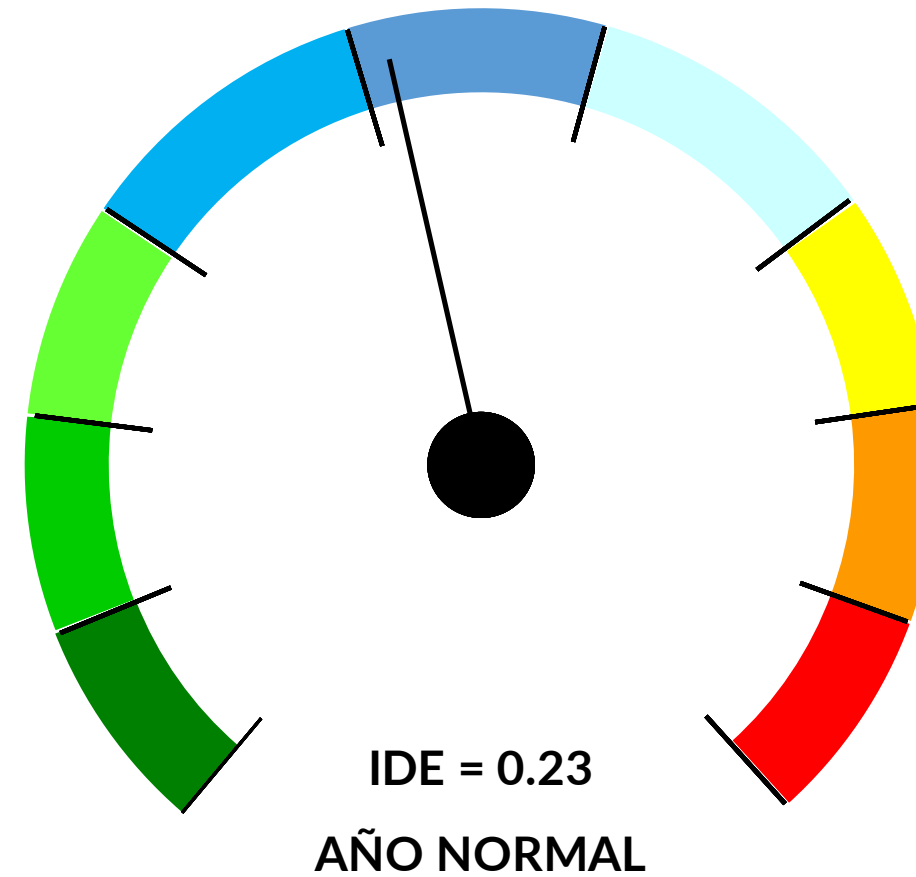
TEMPORADA 23/24



PRONÓSTICO 23/24

1270 hm<sup>3</sup>

NORMAL



REAL 23/24

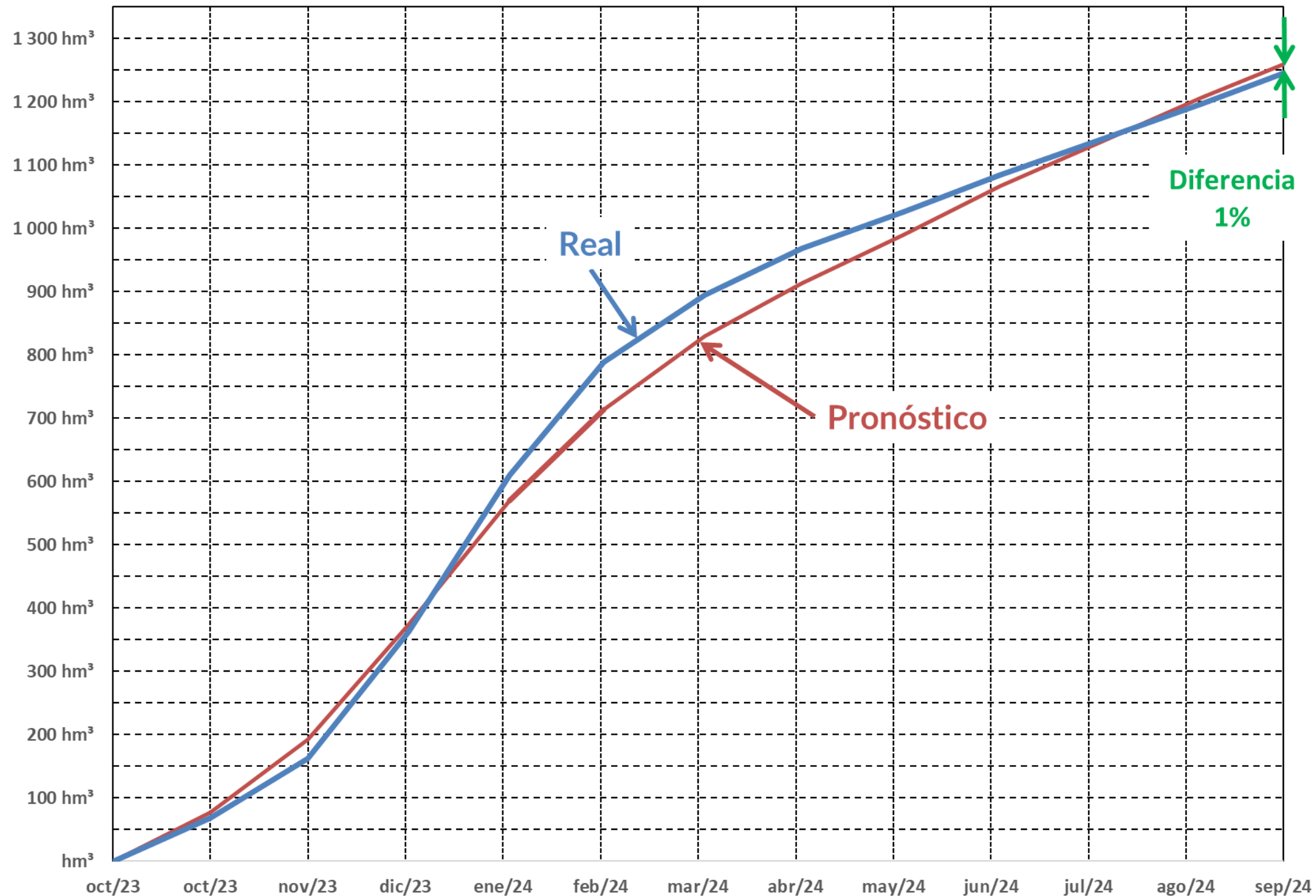
1255 hm<sup>3</sup>

NORMAL



## RÍO TUNUYÁN + ARROYOS

# DERRAME ACUMULADO TEMPORADA 23/24



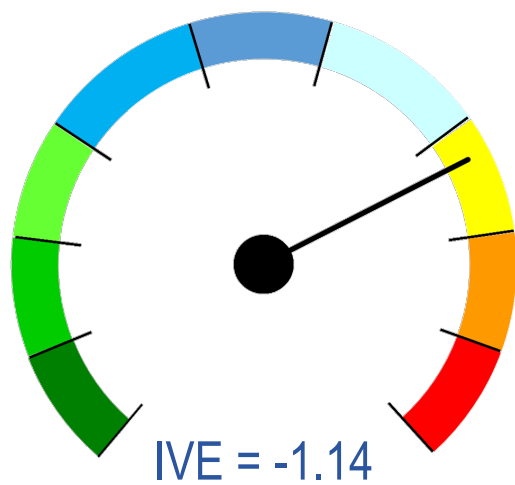


# SITUACIÓN ACTUAL

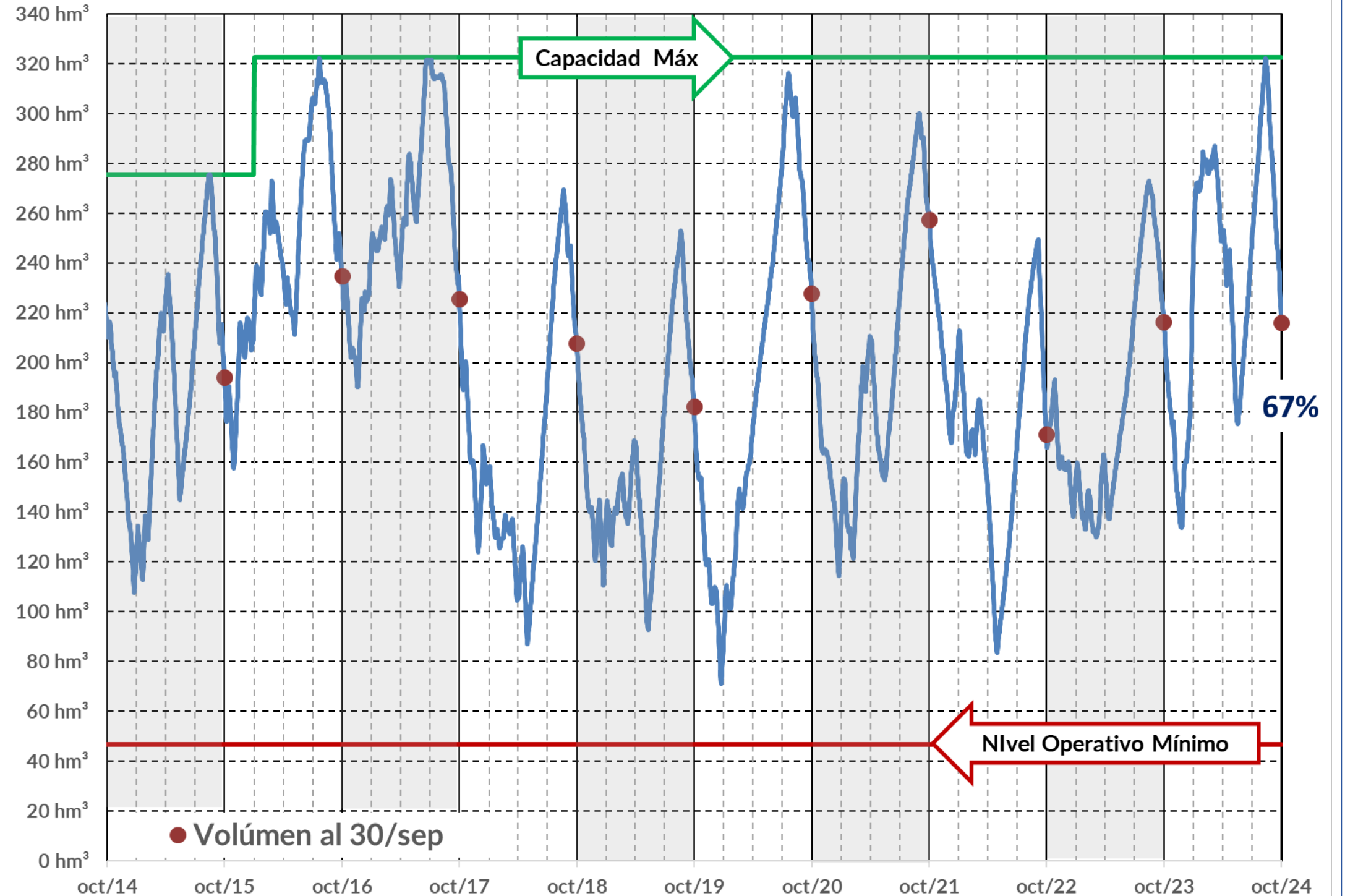
CUENCA RÍO TUNUYÁN



### EMBALSE EL CARRIZAL



**RESERVAS MODERADAMENTE BAJAS**

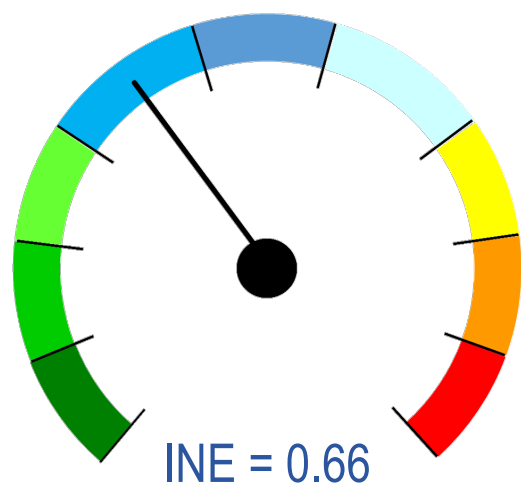




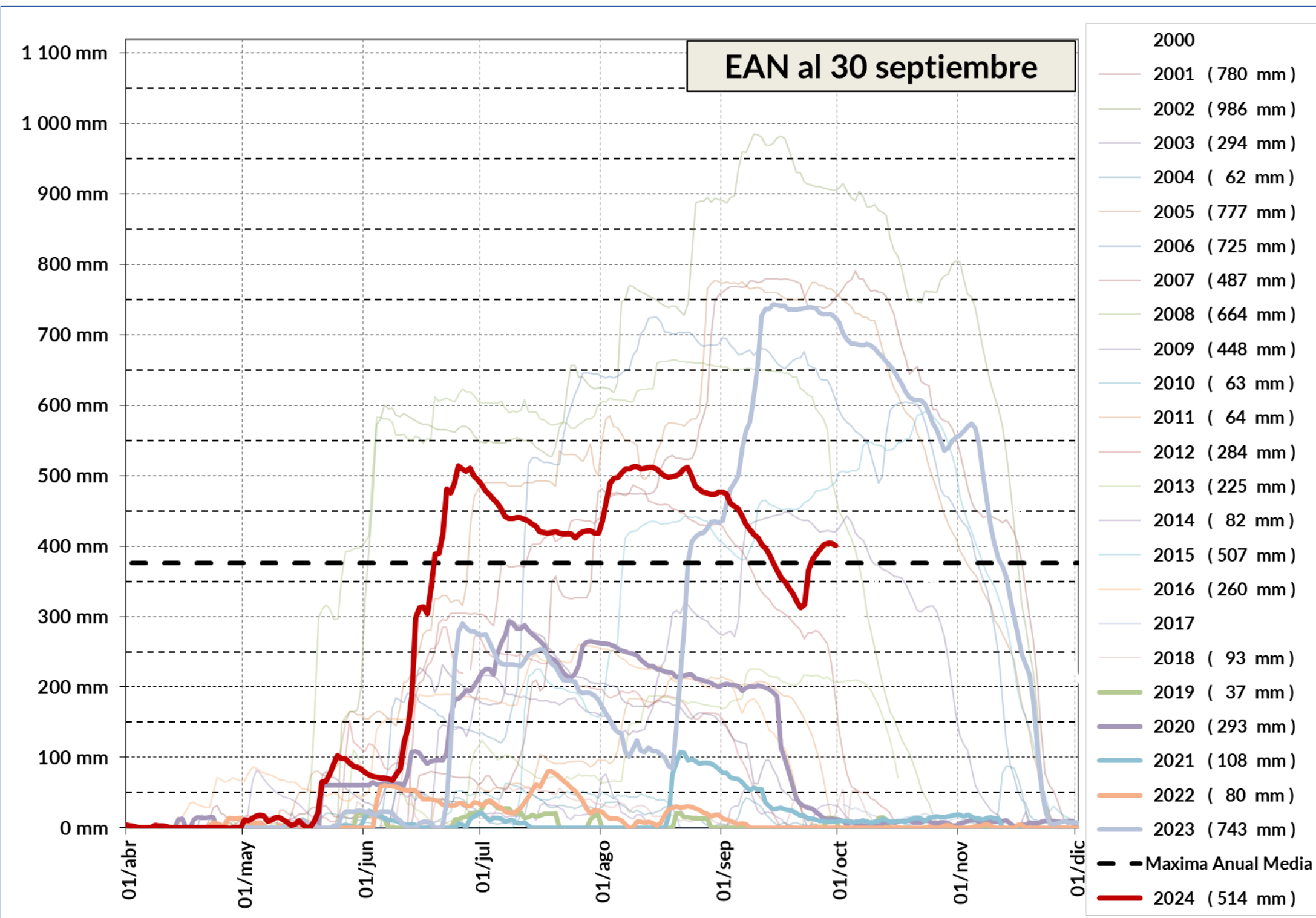
**NIVOMÉTRICA PALOMARES**  
CUENCA RÍO TUNUYÁN



**NIVOMÉTRICA PALOMARES**

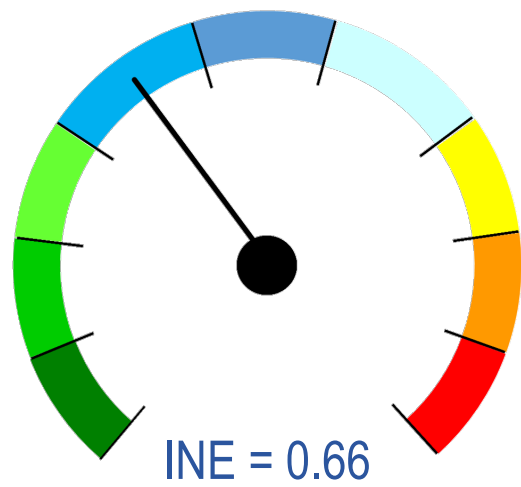


**NEVADAS ABUNDANTES**






### NIVOMÉTRICA PALOMARES



NEVADAS ABUNDANTES

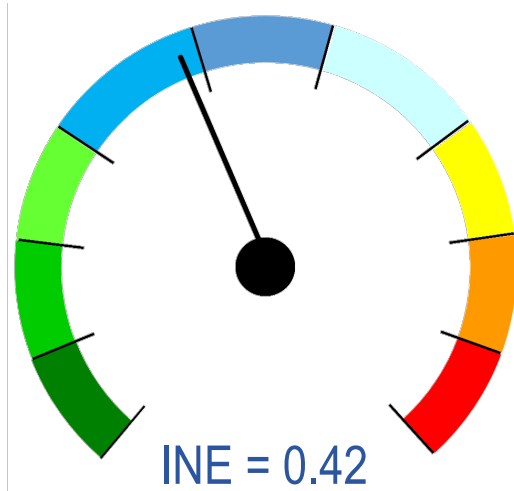




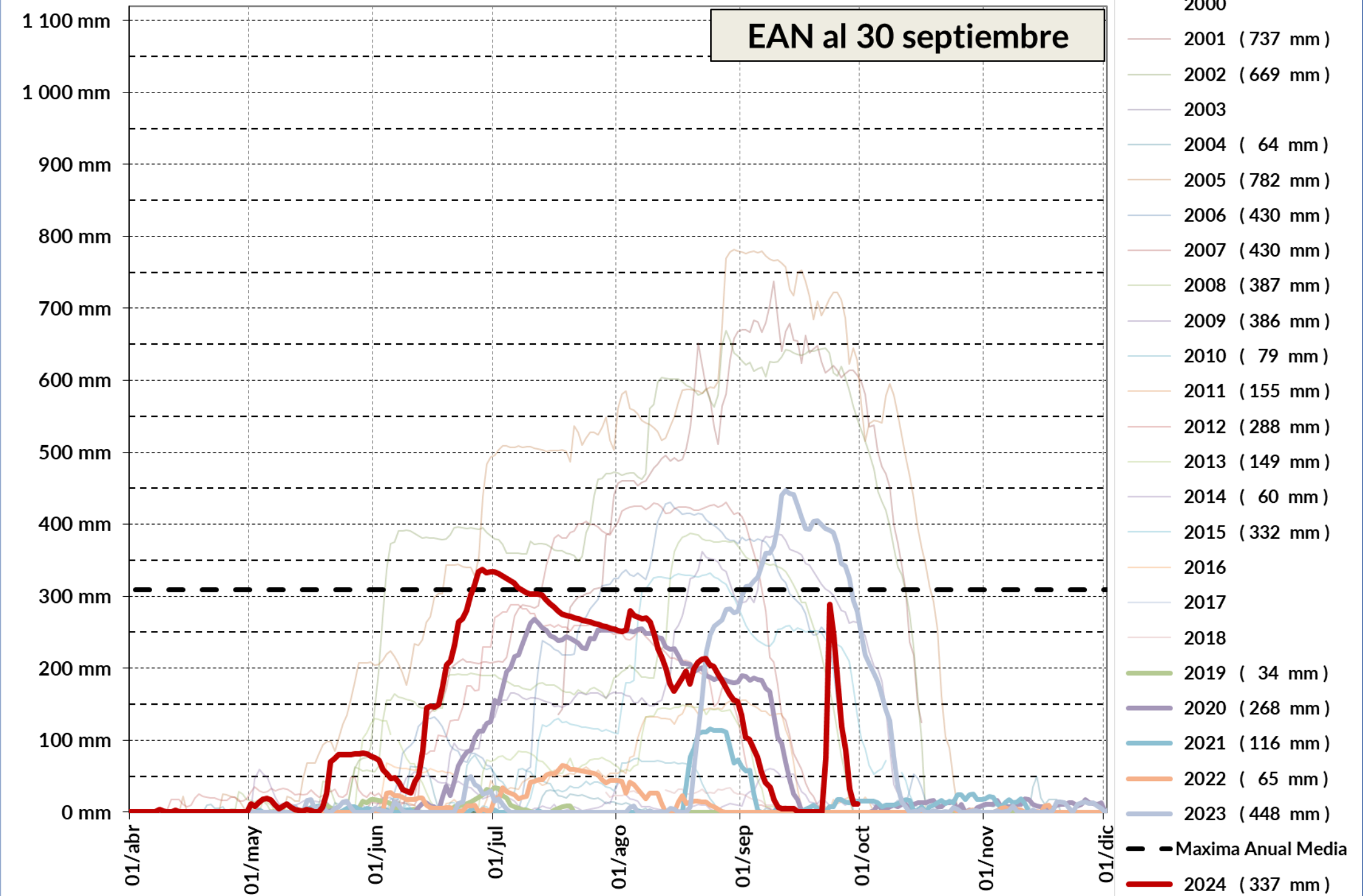
**NIVOMÉTRICA SALINILLAS**  
CUENCA RÍO TUNUYÁN



**NIVOMÉTRICA SALINILLAS**

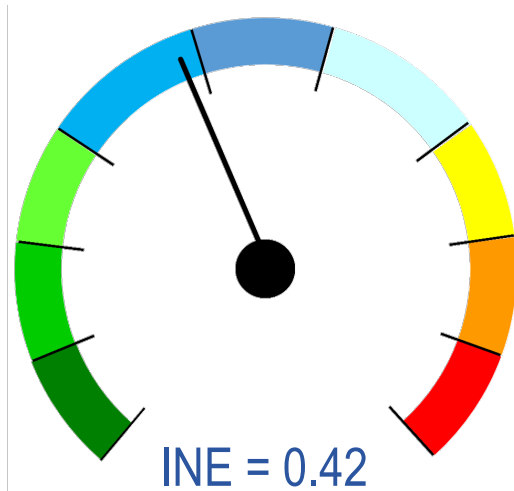


**NEVADAS ABUNDANTES**






### NIVOMÉTRICA SALINILLAS



NEVADAS ABUNDANTES





# PRONÓSTICO

24 | 25

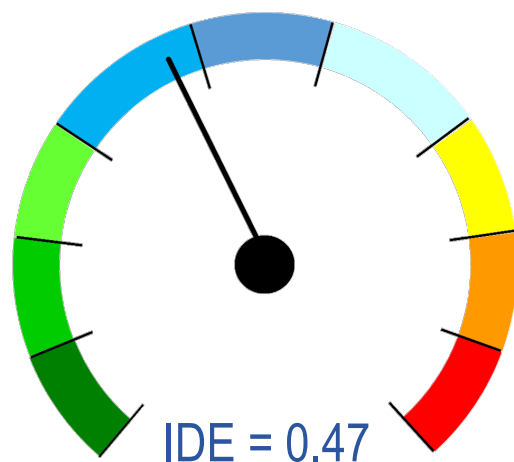
CUENCA RÍO TUNUYÁN



**SECCIÓN AFORO VALLE DE UCO**

LAT.: -33° 47' | LONG.: -69° 15'

**PRONÓSTICO**  
TEMPORADA 24/25



**AÑO HÚMEDO**

MES	PRONÓSTICO		MEDIA HISTÓRICA	
Oct/24	22.4 m <sup>3</sup> /s	60.0 hm <sup>3</sup>	18.7 m <sup>3</sup> /s	50.1 hm <sup>3</sup>
Nov/24	38.6 m <sup>3</sup> /s	100.0 hm <sup>3</sup>	34.1 m <sup>3</sup> /s	88.5 hm <sup>3</sup>
Dic/24	67.2 m <sup>3</sup> /s	180.0 hm <sup>3</sup>	54.4 m <sup>3</sup> /s	145.8 hm <sup>3</sup>
Ene/25	67.2 m <sup>3</sup> /s	180.0 hm <sup>3</sup>	59.9 m <sup>3</sup> /s	160.5 hm <sup>3</sup>
Feb/25	49.6 m <sup>3</sup> /s	120.0 hm <sup>3</sup>	45.6 m <sup>3</sup> /s	111.3 hm <sup>3</sup>
Mar/25	33.6 m <sup>3</sup> /s	90.0 hm <sup>3</sup>	30.4 m <sup>3</sup> /s	81.5 hm <sup>3</sup>
Abr/25	19.3 m <sup>3</sup> /s	50.0 hm <sup>3</sup>	18.7 m <sup>3</sup> /s	48.4 hm <sup>3</sup>
May/25	14.9 m <sup>3</sup> /s	40.0 hm <sup>3</sup>	14.2 m <sup>3</sup> /s	37.9 hm <sup>3</sup>
Jun/25	11.6 m <sup>3</sup> /s	30.0 hm <sup>3</sup>	12.2 m <sup>3</sup> /s	31.6 hm <sup>3</sup>
Jul/25	11.2 m <sup>3</sup> /s	30.0 hm <sup>3</sup>	11.3 m <sup>3</sup> /s	30.2 hm <sup>3</sup>
Ago/25	11.2 m <sup>3</sup> /s	30.0 hm <sup>3</sup>	11.2 m <sup>3</sup> /s	30.0 hm <sup>3</sup>
Sep/25	11.6 m <sup>3</sup> /s	30.0 hm <sup>3</sup>	12.8 m <sup>3</sup> /s	33.1 hm <sup>3</sup>

**DERRAME MEDIO**

**848 hm<sup>3</sup>**

**MÓDULO = 26.9 m<sup>3</sup>/s**

**DERRAME PRONOSTICADO**

**940 hm<sup>3</sup>**

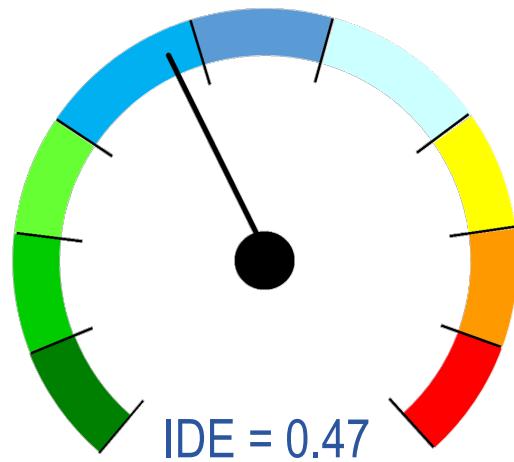
**HÚMEDO**

**111%**

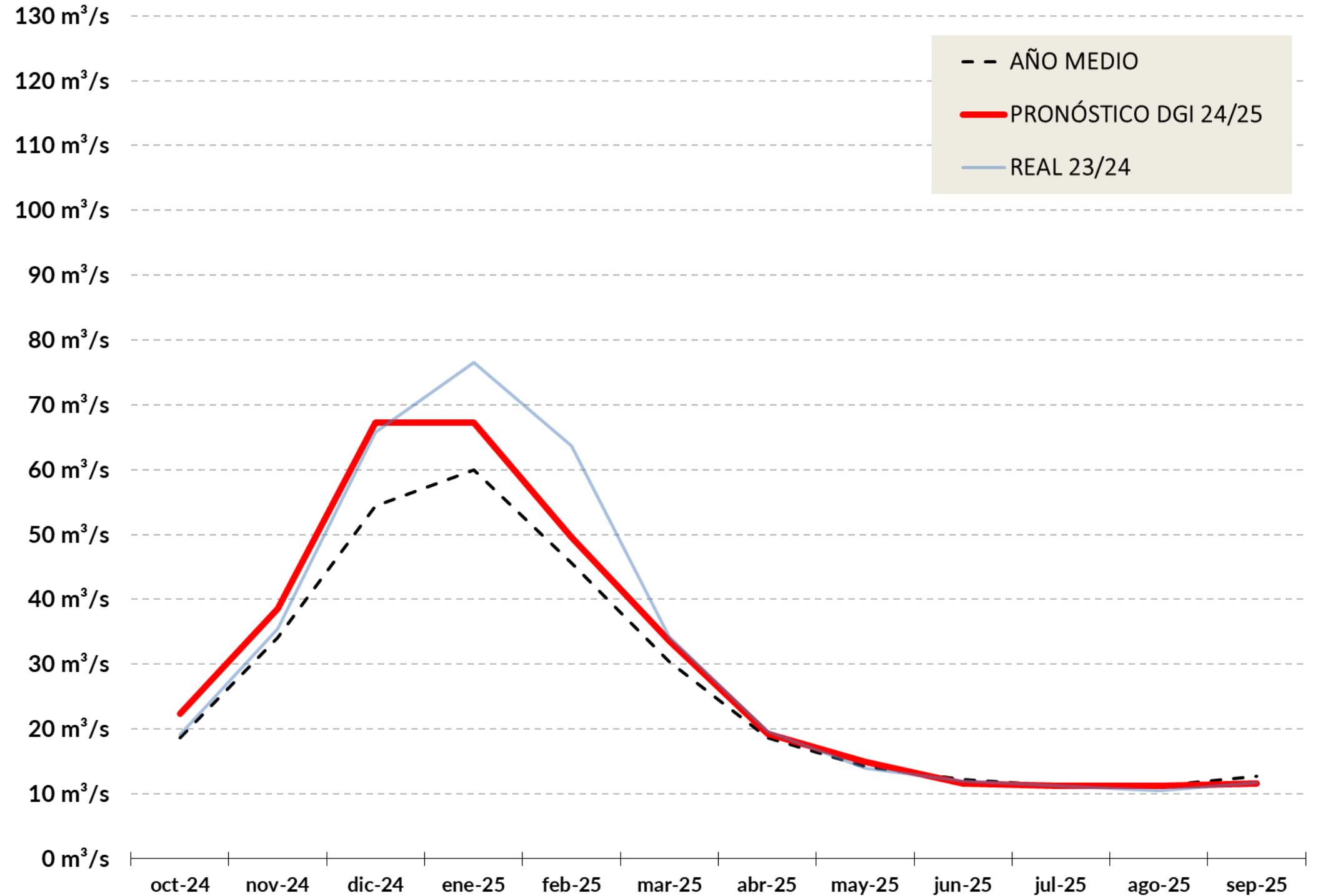


SECCIÓN AFORO VALLE DE UCO  
LAT.: -33° 47' | LONG.: -69° 15'

PRONÓSTICO  
TEMPORADA 24/25



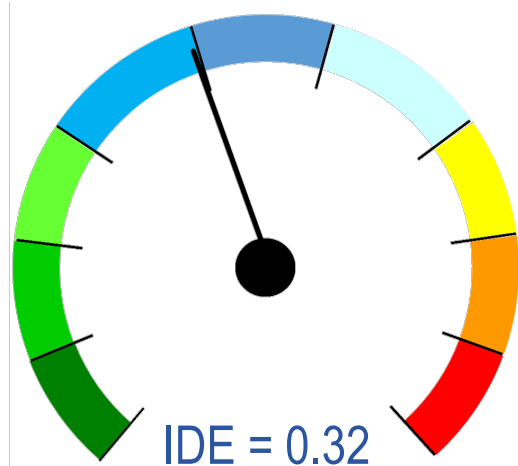
AÑO HÚMEDO





RIO TUNUYÁN + ARROYOS

PRONÓSTICO  
TEMPORADA 24/25



AÑO HÚMEDO

MES	PRONÓSTICO		MEDIA HISTÓRICA	
Oct/24	29.9 m <sup>3</sup> /s	80.0 hm <sup>3</sup>	25.4 m <sup>3</sup> /s	68.0 hm <sup>3</sup>
Nov/24	46.3 m <sup>3</sup> /s	120.0 hm <sup>3</sup>	37.6 m <sup>3</sup> /s	97.4 hm <sup>3</sup>
Dic/24	74.7 m <sup>3</sup> /s	200.0 hm <sup>3</sup>	58.4 m <sup>3</sup> /s	156.5 hm <sup>3</sup>
Ene/25	70.9 m <sup>3</sup> /s	190.0 hm <sup>3</sup>	61.7 m <sup>3</sup> /s	165.4 hm <sup>3</sup>
Feb/25	62.0 m <sup>3</sup> /s	150.0 hm <sup>3</sup>	50.0 m <sup>3</sup> /s	122.2 hm <sup>3</sup>
Mar/25	44.8 m <sup>3</sup> /s	120.0 hm <sup>3</sup>	37.5 m <sup>3</sup> /s	100.5 hm <sup>3</sup>
Abr/25	30.9 m <sup>3</sup> /s	80.0 hm <sup>3</sup>	28.8 m <sup>3</sup> /s	74.7 hm <sup>3</sup>
May/25	29.9 m <sup>3</sup> /s	80.0 hm <sup>3</sup>	26.0 m <sup>3</sup> /s	69.5 hm <sup>3</sup>
Jun/25	27.0 m <sup>3</sup> /s	70.0 hm <sup>3</sup>	26.9 m <sup>3</sup> /s	69.8 hm <sup>3</sup>
Jul/25	26.1 m <sup>3</sup> /s	70.0 hm <sup>3</sup>	24.6 m <sup>3</sup> /s	65.9 hm <sup>3</sup>
Ago/25	26.1 m <sup>3</sup> /s	70.0 hm <sup>3</sup>	22.9 m <sup>3</sup> /s	61.4 hm <sup>3</sup>
Sep/25	23.1 m <sup>3</sup> /s	60.0 hm <sup>3</sup>	22.6 m <sup>3</sup> /s	58.6 hm <sup>3</sup>

DERRAME MEDIO

1223 hm<sup>3</sup>

MÓDULO = 35.2 m<sup>3</sup>/s

DERRAME PRONOSTICADO

1290 hm<sup>3</sup>

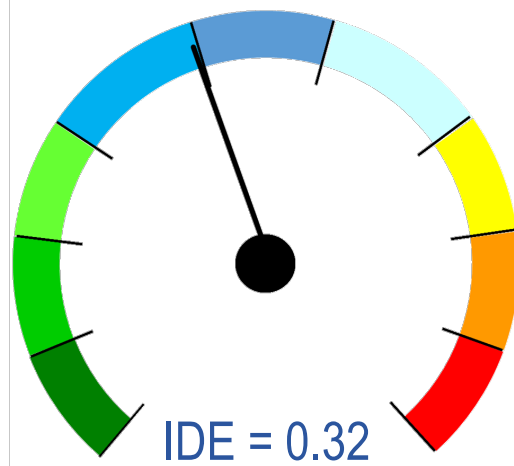
HÚMEDO

105%

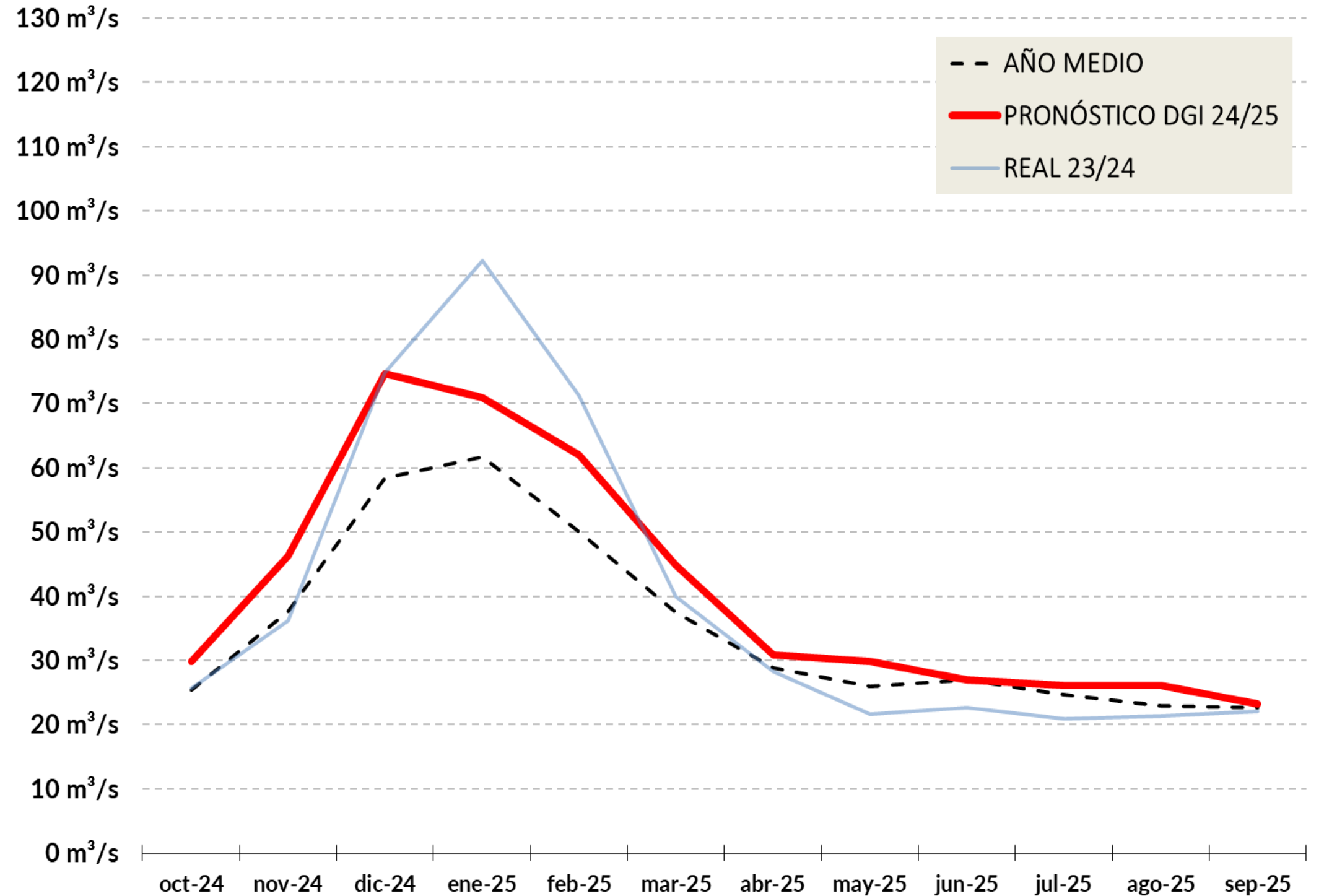


## RIO TUNUYÁN + ARROYOS

# PRONÓSTICO TEMPORADA 24/25



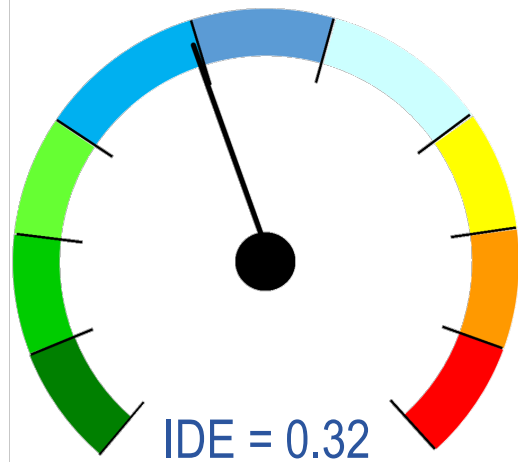
**AÑO HÚMEDO**





RIO TUNUYÁN + ARROYOS

PRONÓSTICO  
TEMPORADA 24/25



AÑO HÚMEDO

TEMP	OCT	NOV	DIC	ENE	FEB	MAR	ABR	MAY	JUN	JUL	AGO	SET
2001 / 2002			1.53									
2002 / 2003				1.75					1.83			
2003 / 2004								1.75			1.51	
2004 / 2005												
2005 / 2006					1.32	1.78	1.81					
2006 / 2007												
2007 / 2008												
2008 / 2009												
2009 / 2010												
2010 / 2011												
2011 / 2012												
2012 / 2013												
2013 / 2014												
2014 / 2015												
2015 / 2016												
2016 / 2017												
2017 / 2018												
2018 / 2019												
2019 / 2020												
2020 / 2021												
2021 / 2022												
2022 / 2023												
2023 / 2024												
2024 / 2025												

Pron



# CUENCA RÍO DIAMANTE

## Situación Hídrica



# EVALUACIÓN

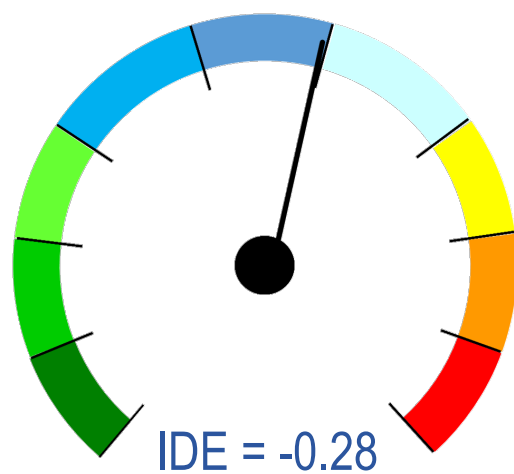
23 | 24

CUENCA RÍO DIAMANTE



**SECCIÓN AFORO LA JAULA**  
LAT.: -33° 40' | LONG.: -69° 19'

**PRONÓSTICO**  
TEMPORADA 23/24



**AÑO NORMAL**

MES	PRONÓSTICO		MEDIA HISTÓRICA	
Oct/23	22.4 m <sup>3</sup> /s	60.0 hm <sup>3</sup>	23.8 m <sup>3</sup> /s	63.8 hm <sup>3</sup>
Nov/23	37.8 m <sup>3</sup> /s	98.0 hm <sup>3</sup>	40.5 m <sup>3</sup> /s	104.9 hm <sup>3</sup>
Dic/23	52.3 m <sup>3</sup> /s	140.0 hm <sup>3</sup>	63.1 m <sup>3</sup> /s	168.9 hm <sup>3</sup>
Ene/24	47.4 m <sup>3</sup> /s	127.0 hm <sup>3</sup>	61.5 m <sup>3</sup> /s	164.8 hm <sup>3</sup>
Feb/24	33.1 m <sup>3</sup> /s	83.0 hm <sup>3</sup>	43.5 m <sup>3</sup> /s	106.0 hm <sup>3</sup>
Mar/24	23.5 m <sup>3</sup> /s	63.0 hm <sup>3</sup>	29.9 m <sup>3</sup> /s	80.0 hm <sup>3</sup>
Abr/24	17.7 m <sup>3</sup> /s	46.0 hm <sup>3</sup>	21.5 m <sup>3</sup> /s	55.8 hm <sup>3</sup>
May/24	15.7 m <sup>3</sup> /s	42.0 hm <sup>3</sup>	18.5 m <sup>3</sup> /s	49.6 hm <sup>3</sup>
Jun/24	14.3 m <sup>3</sup> /s	37.0 hm <sup>3</sup>	17.4 m <sup>3</sup> /s	45.1 hm <sup>3</sup>
Jul/24	14.2 m <sup>3</sup> /s	38.0 hm <sup>3</sup>	16.8 m <sup>3</sup> /s	45.1 hm <sup>3</sup>
Ago/24	14.6 m <sup>3</sup> /s	39.0 hm <sup>3</sup>	16.8 m <sup>3</sup> /s	45.1 hm <sup>3</sup>
Sep/24	16.2 m <sup>3</sup> /s	42.0 hm <sup>3</sup>	18.3 m <sup>3</sup> /s	47.5 hm <sup>3</sup>

**DERRAME MEDIO**

**983 hm<sup>3</sup>**  
**MÓDULO = 31.2 m<sup>3</sup>/s**

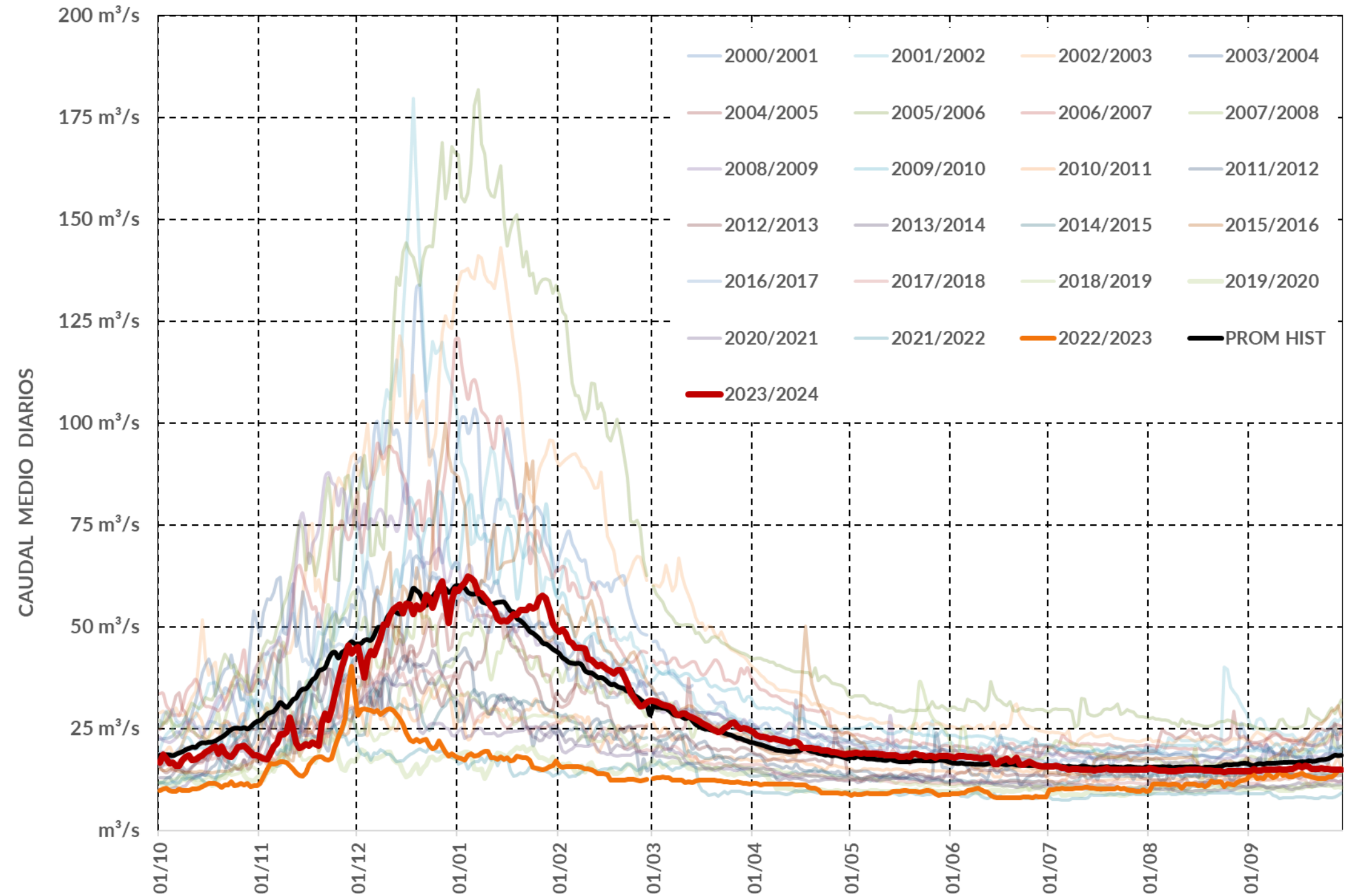
**DERRAME PRONOSTICADO**

**815 hm<sup>3</sup>**  
**NORMAL** **83%**



## SECCIÓN AFORO LA JAULA

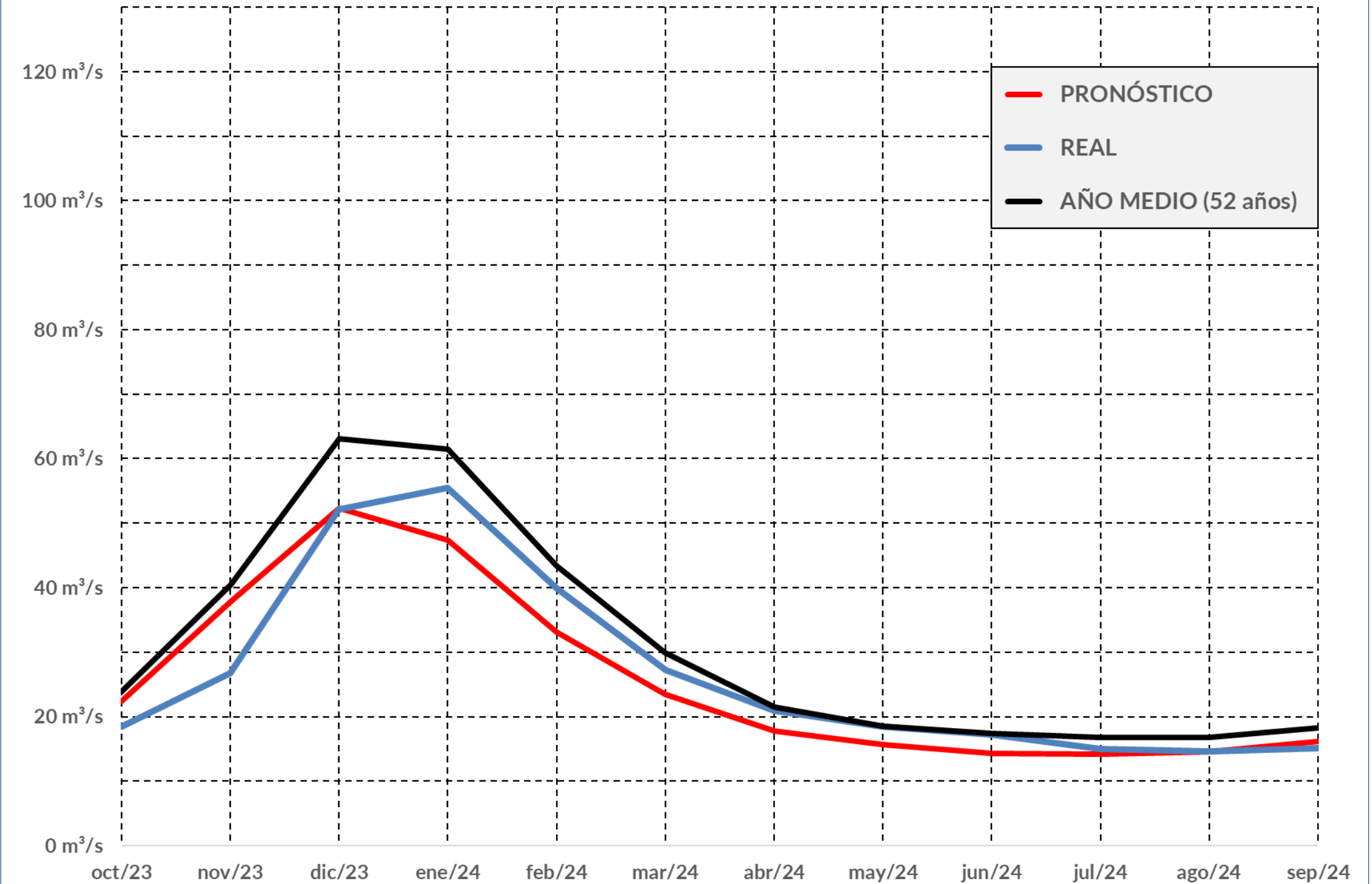
# CAUDAL MEDIO DIARIO





**SECCIÓN AFORO LA JAULA**

**CAUDAL MEDIO**  
**MENSUAL**





**SECCIÓN AFORO LA JAULA**

**EVALUACIÓN**  
**PRONÓSTICO**  
TEMPORADA 23/24

MES	PRONÓSTICO	
Oct/23	22.4 m <sup>3</sup> /s	60.0 hm <sup>3</sup>
Nov/23	37.8 m <sup>3</sup> /s	98.0 hm <sup>3</sup>
Dic/23	52.3 m <sup>3</sup> /s	140.0 hm <sup>3</sup>
Ene/24	47.4 m <sup>3</sup> /s	127.0 hm <sup>3</sup>
Feb/24	33.1 m <sup>3</sup> /s	83.0 hm <sup>3</sup>
Mar/24	23.5 m <sup>3</sup> /s	63.0 hm <sup>3</sup>
Abr/24	17.7 m <sup>3</sup> /s	46.0 hm <sup>3</sup>
May/24	15.7 m <sup>3</sup> /s	42.0 hm <sup>3</sup>
Jun/24	14.3 m <sup>3</sup> /s	37.0 hm <sup>3</sup>
Jul/24	14.2 m <sup>3</sup> /s	38.0 hm <sup>3</sup>
Ago/24	14.6 m <sup>3</sup> /s	39.0 hm <sup>3</sup>
Sep/24	16.2 m <sup>3</sup> /s	42.0 hm <sup>3</sup>

**DERRAME PRONOSTICADO**

**815 hm<sup>3</sup>**

**NORMAL**

MES	REAL	
Oct/23	18.5 m <sup>3</sup> /s	49.6 hm <sup>3</sup>
Nov/23	26.8 m <sup>3</sup> /s	69.5 hm <sup>3</sup>
Dic/23	52.1 m <sup>3</sup> /s	139.7 hm <sup>3</sup>
Ene/24	55.5 m <sup>3</sup> /s	148.6 hm <sup>3</sup>
Feb/24	39.8 m <sup>3</sup> /s	99.8 hm <sup>3</sup>
Mar/24	27.3 m <sup>3</sup> /s	73.1 hm <sup>3</sup>
Abr/24	21.0 m <sup>3</sup> /s	54.4 hm <sup>3</sup>
May/24	18.5 m <sup>3</sup> /s	49.6 hm <sup>3</sup>
Jun/24	17.2 m <sup>3</sup> /s	44.6 hm <sup>3</sup>
Jul/24	15.1 m <sup>3</sup> /s	40.3 hm <sup>3</sup>
Ago/24	14.7 m <sup>3</sup> /s	39.3 hm <sup>3</sup>
Sep/24	15.1 m <sup>3</sup> /s	39.1 hm <sup>3</sup>

**DERRAME REAL**

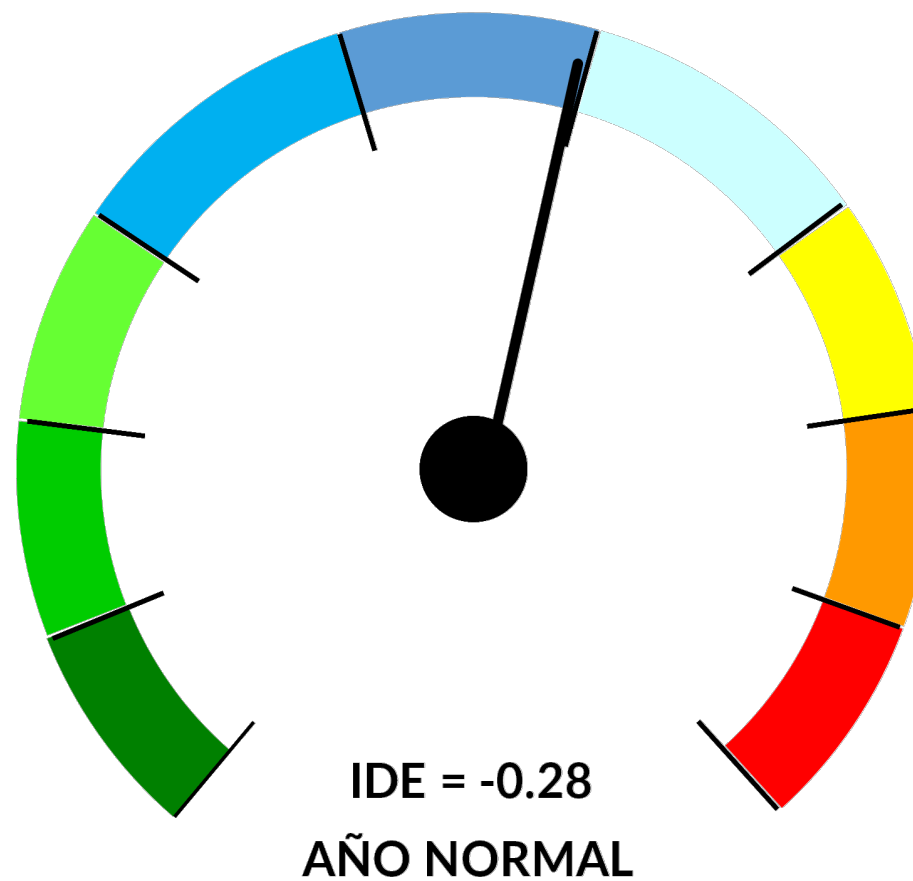
**848 hm<sup>3</sup>**

**NORMAL**



**SECCIÓN AFORO LA JAULA**

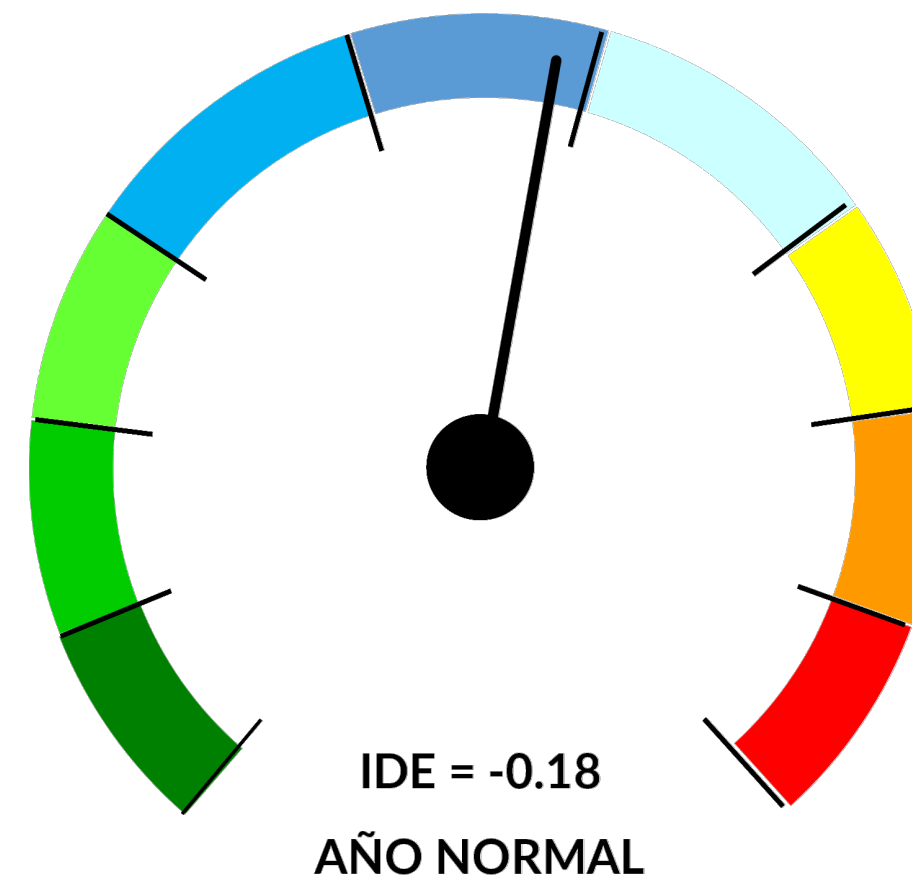
**EVALUACIÓN  
PRONÓSTICO**  
TEMPORADA 23/24



**PRONÓSTICO 23/24**

**815 hm<sup>3</sup>**

**NORMAL**



**REAL 23/24**

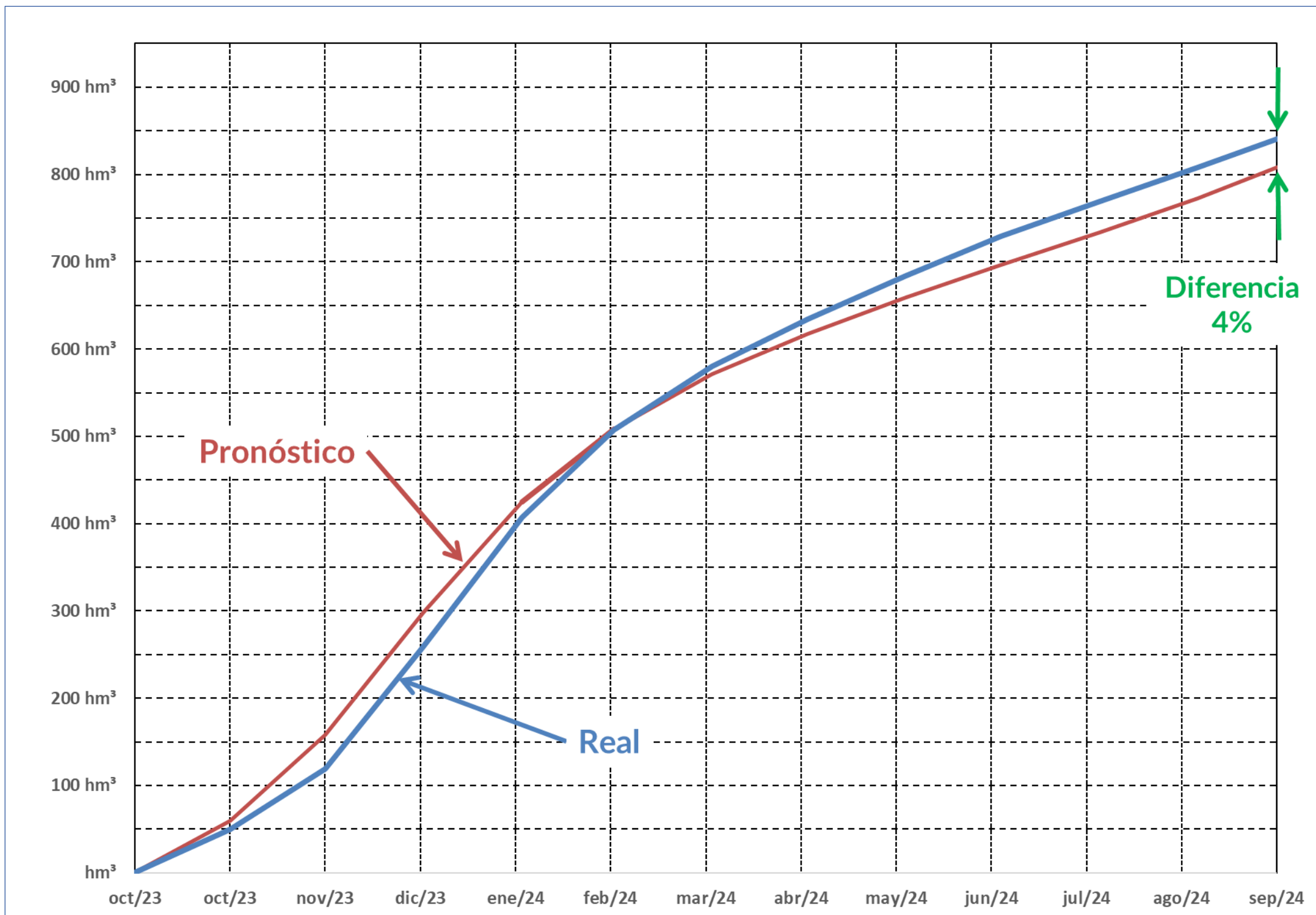
**848 hm<sup>3</sup>**

**NORMAL**



SECCIÓN AFORO LA JAULA

DERRAME  
ACUMULADO  
TEMPORADA 23/24



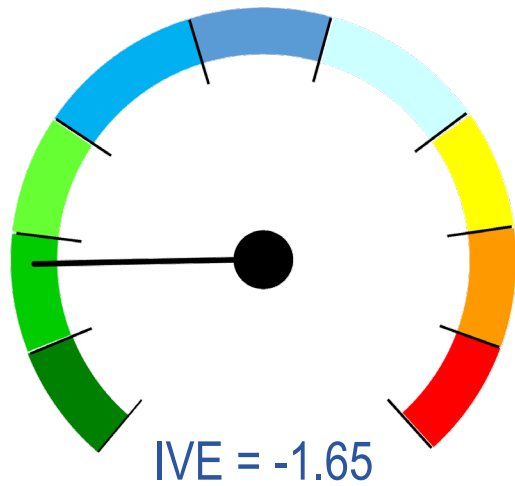


# SITUACIÓN ACTUAL

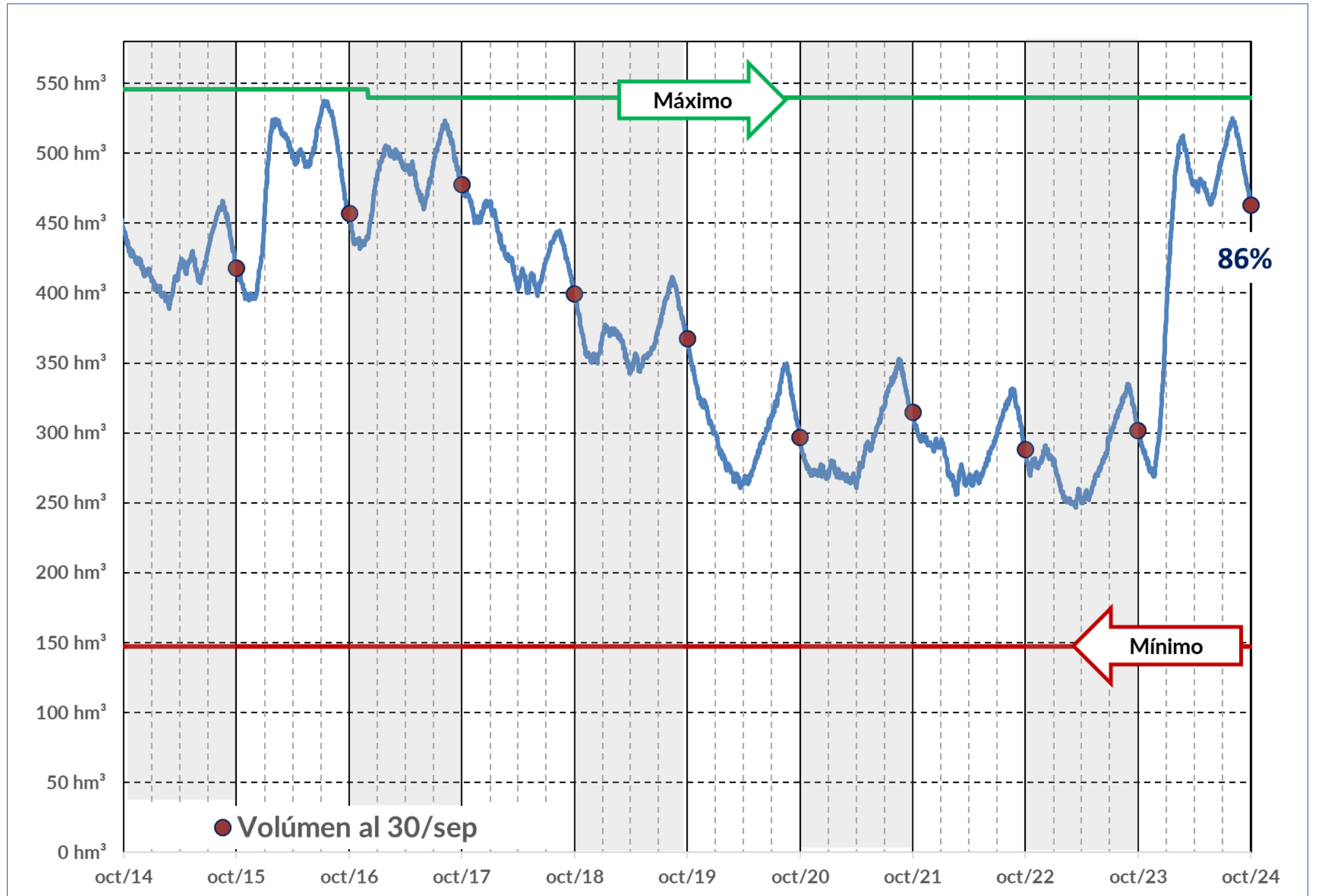
CUENCA RÍO DIAMANTE



**EMBALSES**  
**AGUA DEL TORO + REYUNOS**



**RESERVAS MUY ALTAS**

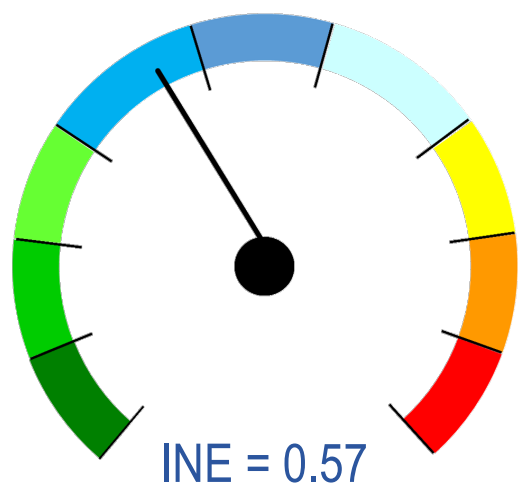




**NIVOMÉTRICA LAGUNA  
DEL DIAMANTE**  
CUENCA RÍO DIAMANTE

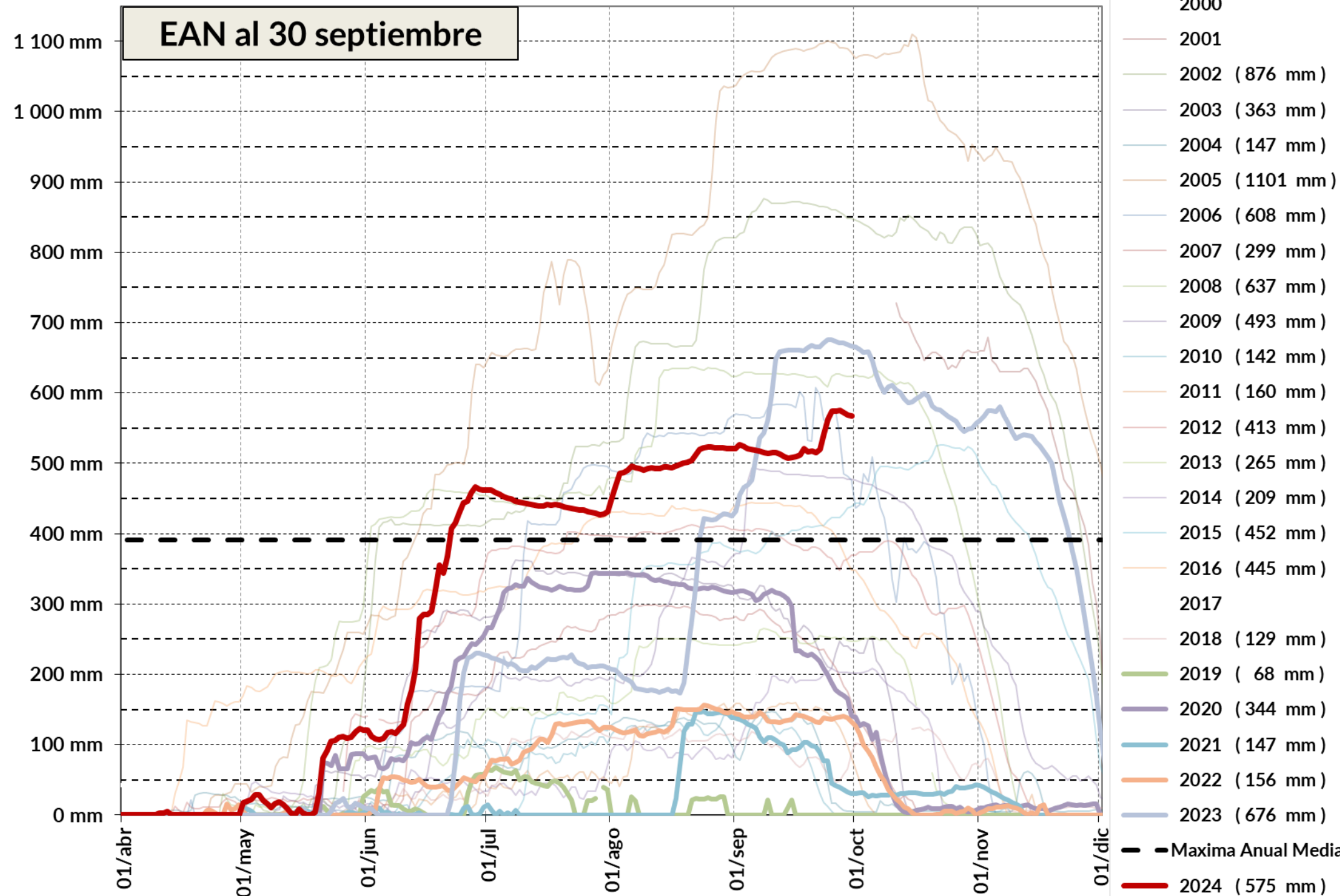


**NIVOMÉTRICA**  
**LAGUNA DEL DIAMANTE**



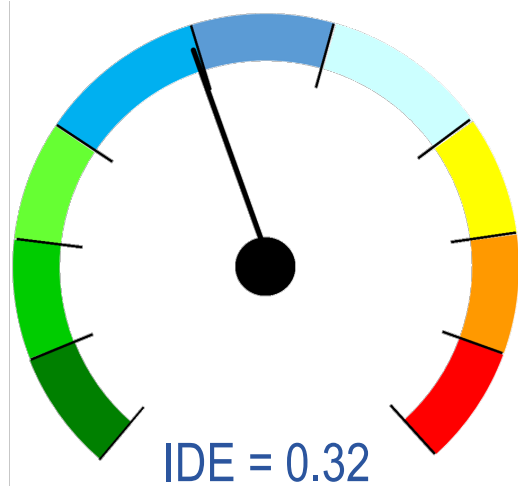
**NEVADAS ABUNDANTES**

**EAN al 30 septiembre**






**NIVOMÉTRICA  
LAGUNA DEL DIAMANTE**



**AÑO HÚMEDO**





# PRONÓSTICO

24 | 25

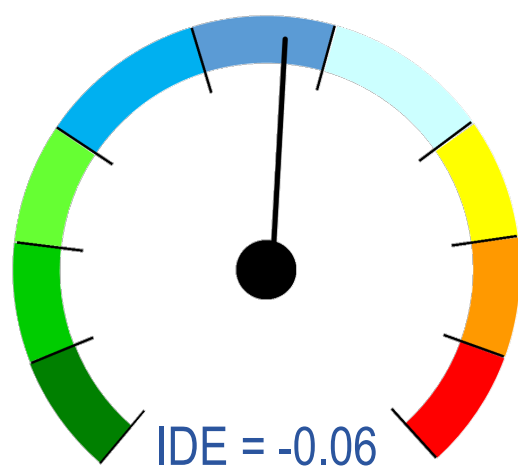
CUENCA RÍO DIAMANTE



**SECCIÓN AFORO LA JAULA**

LAT.: -33° 40' | LONG.: -69° 19'

**PRONÓSTICO**  
TEMPORADA 24/25



**AÑO NORMAL**

MES	PRONÓSTICO		MEDIA HISTÓRICA	
Oct/24	22.4 m <sup>3</sup> /s	60.0 hm <sup>3</sup>	23.7 m <sup>3</sup> /s	63.6 hm <sup>3</sup>
Nov/24	38.6 m <sup>3</sup> /s	100.0 hm <sup>3</sup>	40.2 m <sup>3</sup> /s	104.2 hm <sup>3</sup>
Dic/24	56.0 m <sup>3</sup> /s	150.0 hm <sup>3</sup>	62.8 m <sup>3</sup> /s	168.3 hm <sup>3</sup>
Ene/25	52.3 m <sup>3</sup> /s	140.0 hm <sup>3</sup>	61.4 m <sup>3</sup> /s	164.5 hm <sup>3</sup>
Feb/25	41.3 m <sup>3</sup> /s	100.0 hm <sup>3</sup>	43.4 m <sup>3</sup> /s	105.9 hm <sup>3</sup>
Mar/25	26.1 m <sup>3</sup> /s	70.0 hm <sup>3</sup>	29.8 m <sup>3</sup> /s	79.9 hm <sup>3</sup>
Abr/25	19.3 m <sup>3</sup> /s	50.0 hm <sup>3</sup>	21.5 m <sup>3</sup> /s	55.8 hm <sup>3</sup>
May/25	18.7 m <sup>3</sup> /s	50.0 hm <sup>3</sup>	18.5 m <sup>3</sup> /s	49.6 hm <sup>3</sup>
Jun/25	15.4 m <sup>3</sup> /s	40.0 hm <sup>3</sup>	17.4 m <sup>3</sup> /s	45.0 hm <sup>3</sup>
Jul/25	14.9 m <sup>3</sup> /s	40.0 hm <sup>3</sup>	16.8 m <sup>3</sup> /s	45.0 hm <sup>3</sup>
Ago/25	14.9 m <sup>3</sup> /s	40.0 hm <sup>3</sup>	16.8 m <sup>3</sup> /s	45.0 hm <sup>3</sup>
Sep/25	19.3 m <sup>3</sup> /s	50.0 hm <sup>3</sup>	18.3 m <sup>3</sup> /s	47.4 hm <sup>3</sup>

**DERRAME MEDIO**

**980 hm<sup>3</sup>**

**MÓDULO = 31.1 m<sup>3</sup>/s**

**DERRAME PRONOSTICADO**

**890 hm<sup>3</sup>**

**NORMAL**

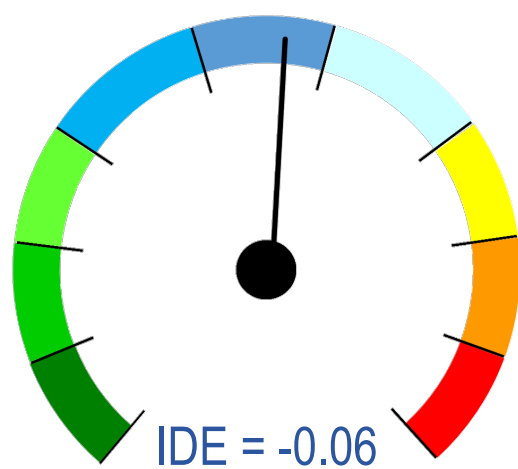
**91%**



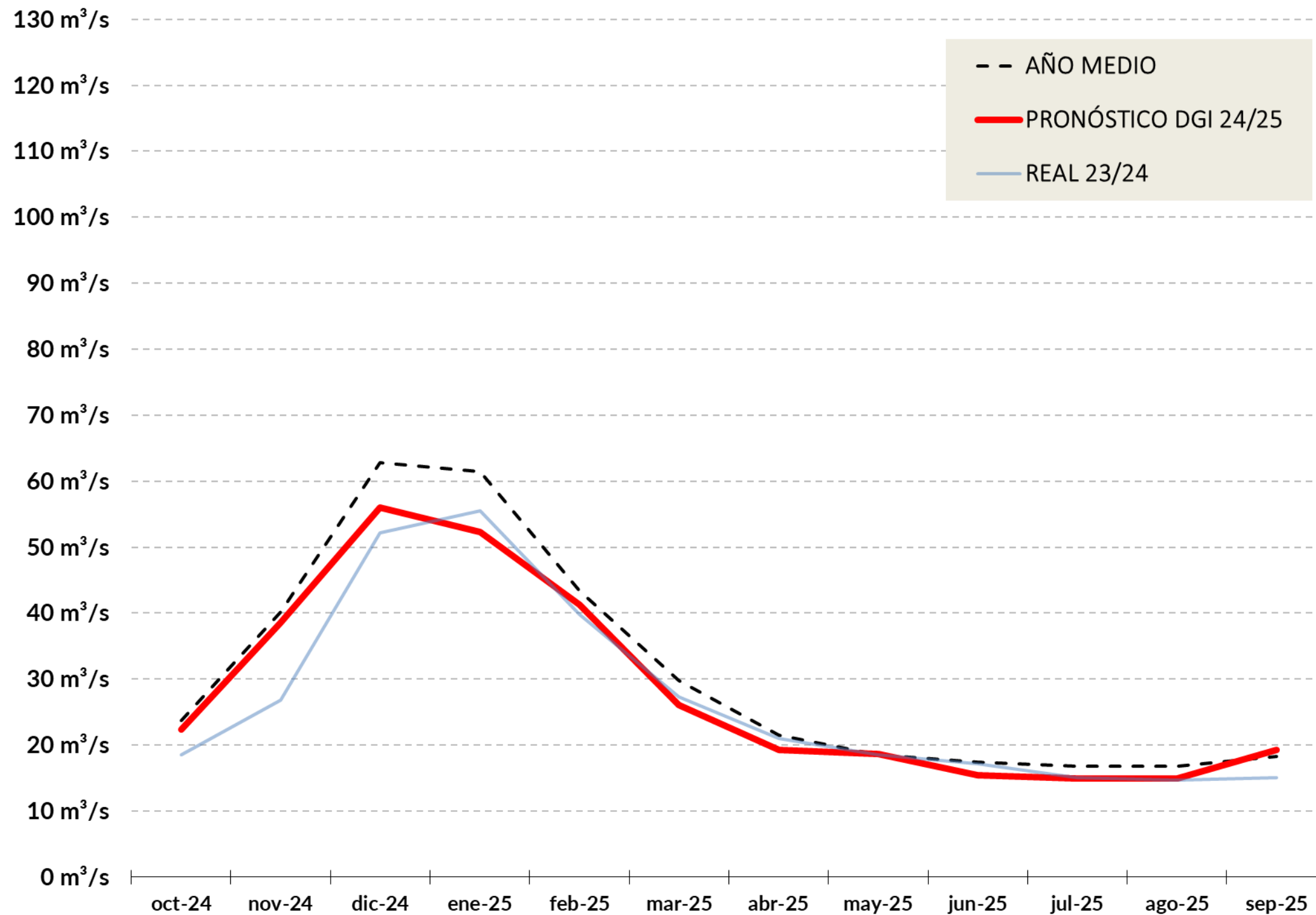
### SECCIÓN AFORO LA JAULA

LAT.: -33° 40' | LONG.: -69° 19'

## PRONÓSTICO TEMPORADA 24/25



**AÑO NORMAL**

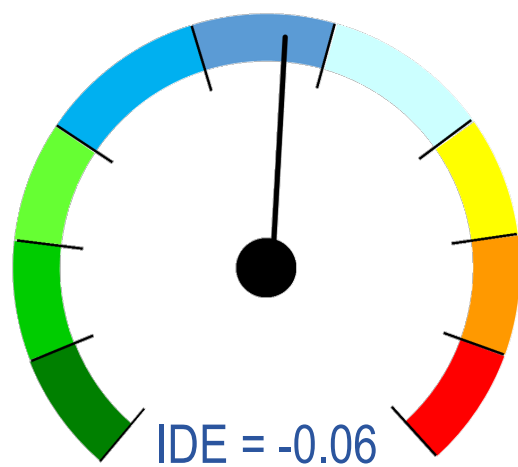




**SECCIÓN AFORO LA JAULA**

LAT.: -33° 40' | LONG.: -69° 19'

**PRONÓSTICO**  
TEMPORADA 24/25



**AÑO NORMAL**

TEMP	OCT	NOV	DIC	ENE	FEB	MAR	ABR	MAY	JUN	JUL	AGO	SET
2001 / 2002	Blue	Light Blue	Green	Blue	Blue	Light Blue	Light Blue	Blue	Blue	Blue	Green	Green
2002 / 2003	Green	Green	Blue	Green	Green	Green	Green	Green	Green	Green	Green	Blue
2003 / 2004	Green	Blue	Light Blue	Light Blue	Light Blue	Light Blue	Light Blue	Blue	Blue	Blue	Blue	Blue
2004 / 2005	Blue	Yellow	Light Blue	Light Blue	Light Blue	Light Blue	Light Blue	Blue	Blue	Blue	Green	Blue
2005 / 2006	Green	Green	Green	1.63	1.56	Green	1.65	1.62	1.39	1.97	1.67	Green
2006 / 2007	Green	Blue	Blue	Blue	Blue	Blue	Blue	Blue	Blue	Blue	Blue	Blue
2007 / 2008	Blue	Light Blue	Light Blue	Light Blue	Light Blue	Light Blue	Light Blue	Blue	Blue	Blue	Light Blue	Light Blue
2008 / 2009	Blue	Green	Blue	Light Blue	Light Blue	Blue	Blue	Blue	Blue	Blue	Blue	Blue
2009 / 2010	Light Blue	Yellow	Blue	Blue	Blue	Blue	Blue	Blue	Blue	Blue	Blue	Blue
2010 / 2011	Light Blue	Yellow	Orange	Orange	Yellow	Yellow	Light Blue	Light Blue	Light Blue	Yellow	Yellow	Yellow
2011 / 2012	Yellow	Yellow	Yellow	Yellow	Yellow	Yellow	Yellow	Yellow	Light Blue	Light Blue	Blue	Blue
2012 / 2013	Yellow	Light Blue	Yellow	Light Blue	Light Blue	Light Blue	Light Blue	Yellow	Light Blue	Yellow	Orange	Yellow
2013 / 2014	Orange	Yellow	Yellow	Yellow	Orange	Orange	Orange	Yellow	Orange	Orange	Orange	Red
2014 / 2015	Orange	Orange	Orange	Yellow	Yellow	Yellow	Yellow	Yellow	Yellow	Yellow	Yellow	Yellow
2015 / 2016	Orange	Orange	Blue	Blue	Blue	Blue	Blue	Blue	Light Blue	Blue	Blue	Blue
2016 / 2017	Blue	Blue	Blue	Blue	Light Blue	Blue	Blue	Blue	Blue	Light Blue	Light Blue	Light Blue
2017 / 2018	Yellow	Yellow	Yellow	Yellow	Yellow	Yellow	Yellow	Orange	Yellow	Yellow	Orange	Orange
2018 / 2019	Red	Orange	Orange	Yellow	Yellow	Yellow	Yellow	Orange	Orange	Orange	Orange	Orange
2019 / 2020	Red	Red	Red	Red	Red	Orange	Orange	Red	Red	Red	Red	Red
2020 / 2021	Yellow	Yellow	Yellow	Orange	Orange	Yellow	Yellow	Yellow	Orange	Orange	Orange	Orange
2021 / 2022	Yellow	Yellow	Red	Red	Orange	Orange	Red	Red	Red	Red	Red	Red
2022 / 2023	Red	Orange	Orange	Orange	Red	Orange	Orange	Red	Red	Orange	Yellow	Light Blue
2023 / 2024	Light Blue	Light Blue	Blue	Blue	Blue	Blue	Blue	Blue	Blue	Blue	Light Blue	Light Blue
2024 / 2025	Blue	Blue	Blue	Blue	Blue	Blue	Blue	Blue	Blue	Blue	Blue	Blue

Pron



# CUENCA RÍO MALARGÜE

## Situación Hídrica



# EVALUACIÓN

23 | 24

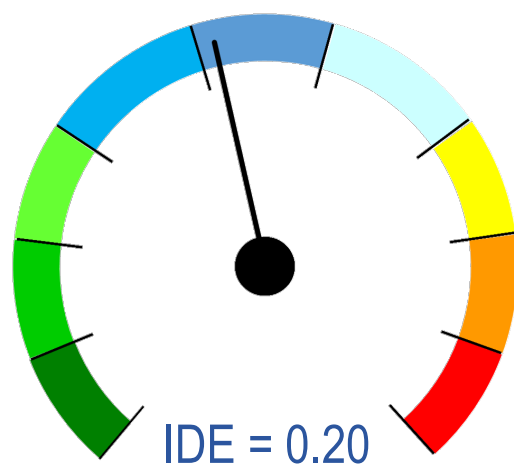
CUENCA RÍO MALARGÜE



**SECCIÓN AFORO LA BARDA**

LAT.: -35° 33' | LONG.: -69° 40'

**PRONÓSTICO**  
TEMPORADA 23/24



**AÑO NORMAL**

MES	PRONÓSTICO		MEDIA HISTÓRICA	
Oct/23	10.5 m <sup>3</sup> /s	28.0 hm <sup>3</sup>	10.9 m <sup>3</sup> /s	29.2 hm <sup>3</sup>
Nov/23	15.8 m <sup>3</sup> /s	41.0 hm <sup>3</sup>	15.3 m <sup>3</sup> /s	39.7 hm <sup>3</sup>
Dic/23	16.4 m <sup>3</sup> /s	44.0 hm <sup>3</sup>	14.7 m <sup>3</sup> /s	39.3 hm <sup>3</sup>
Ene/24	14.2 m <sup>3</sup> /s	38.0 hm <sup>3</sup>	11.7 m <sup>3</sup> /s	31.4 hm <sup>3</sup>
Feb/24	8.0 m <sup>3</sup> /s	20.0 hm <sup>3</sup>	8.3 m <sup>3</sup> /s	20.3 hm <sup>3</sup>
Mar/24	7.1 m <sup>3</sup> /s	19.0 hm <sup>3</sup>	6.5 m <sup>3</sup> /s	17.5 hm <sup>3</sup>
Abr/24	7.3 m <sup>3</sup> /s	19.0 hm <sup>3</sup>	6.3 m <sup>3</sup> /s	16.3 hm <sup>3</sup>
May/24	7.1 m <sup>3</sup> /s	19.0 hm <sup>3</sup>	6.7 m <sup>3</sup> /s	17.9 hm <sup>3</sup>
Jun/24	7.7 m <sup>3</sup> /s	20.0 hm <sup>3</sup>	6.7 m <sup>3</sup> /s	17.3 hm <sup>3</sup>
Jul/24	6.3 m <sup>3</sup> /s	17.0 hm <sup>3</sup>	6.8 m <sup>3</sup> /s	18.2 hm <sup>3</sup>
Ago/24	6.0 m <sup>3</sup> /s	16.0 hm <sup>3</sup>	7.7 m <sup>3</sup> /s	20.7 hm <sup>3</sup>
Sep/24	7.3 m <sup>3</sup> /s	19.0 hm <sup>3</sup>	7.9 m <sup>3</sup> /s	20.5 hm <sup>3</sup>

**DERRAME MEDIO**

**302 hm<sup>3</sup>**

**MÓDULO = 9.6 m<sup>3</sup>/s**

**DERRAME PRONOSTICADO**

**300 hm<sup>3</sup>**

**NORMAL**

**99%**

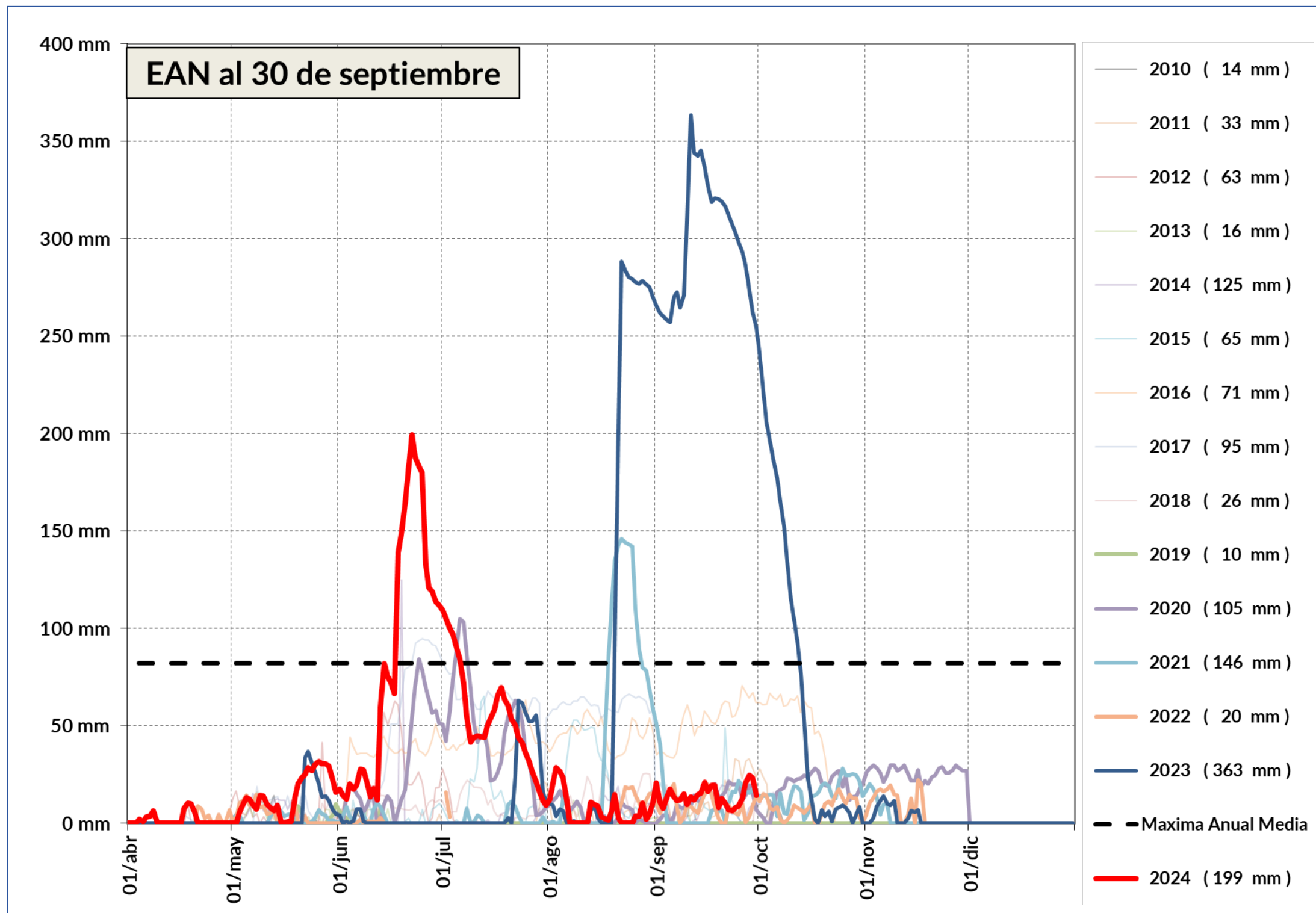


# SITUACIÓN ACTUAL

CUENCA RÍO MALARGÜE



## NIVOMÉTRICA MALARGÜE





# PRONÓSTICO

24 | 25

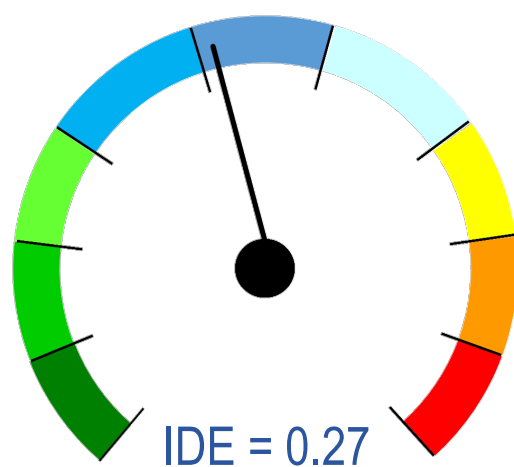
CUENCA RÍO MALARGÜE



**SECCIÓN AFORO LA BARDA**

LAT.: -35° 33' | LONG.: -69° 40'

**PRONÓSTICO**  
TEMPORADA 24/25



**AÑO NORMAL**

MES	PRONÓSTICO		MEDIA HISTÓRICA	
Oct/24	14.9 m <sup>3</sup> /s	40.0 hm <sup>3</sup>	10.9 m <sup>3</sup> /s	29.2 hm <sup>3</sup>
Nov/24	17.4 m <sup>3</sup> /s	45.0 hm <sup>3</sup>	15.3 m <sup>3</sup> /s	39.7 hm <sup>3</sup>
Dic/24	16.8 m <sup>3</sup> /s	45.0 hm <sup>3</sup>	14.7 m <sup>3</sup> /s	39.3 hm <sup>3</sup>
Ene/25	11.2 m <sup>3</sup> /s	30.0 hm <sup>3</sup>	11.7 m <sup>3</sup> /s	31.4 hm <sup>3</sup>
Feb/25	8.3 m <sup>3</sup> /s	20.0 hm <sup>3</sup>	8.3 m <sup>3</sup> /s	20.3 hm <sup>3</sup>
Mar/25	7.5 m <sup>3</sup> /s	20.0 hm <sup>3</sup>	6.5 m <sup>3</sup> /s	17.5 hm <sup>3</sup>
Abr/25	7.7 m <sup>3</sup> /s	20.0 hm <sup>3</sup>	6.3 m <sup>3</sup> /s	16.3 hm <sup>3</sup>
May/25	7.5 m <sup>3</sup> /s	20.0 hm <sup>3</sup>	6.7 m <sup>3</sup> /s	17.9 hm <sup>3</sup>
Jun/25	7.7 m <sup>3</sup> /s	20.0 hm <sup>3</sup>	6.7 m <sup>3</sup> /s	17.3 hm <sup>3</sup>
Jul/25	5.6 m <sup>3</sup> /s	15.0 hm <sup>3</sup>	6.8 m <sup>3</sup> /s	18.2 hm <sup>3</sup>
Ago/25	5.6 m <sup>3</sup> /s	15.0 hm <sup>3</sup>	7.7 m <sup>3</sup> /s	20.7 hm <sup>3</sup>
Sep/25	7.7 m <sup>3</sup> /s	20.0 hm <sup>3</sup>	7.9 m <sup>3</sup> /s	20.5 hm <sup>3</sup>

**DERRAME MEDIO**

**302 hm<sup>3</sup>**

**MÓDULO = 9.6 m<sup>3</sup>/s**

**DERRAME PRONOSTICADO**

**310 hm<sup>3</sup>**

**NORMAL**

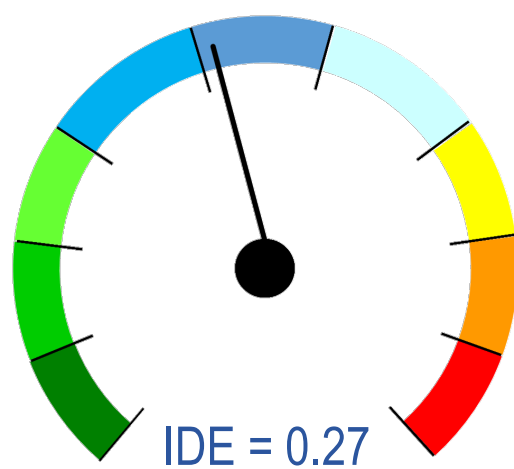
**103%**



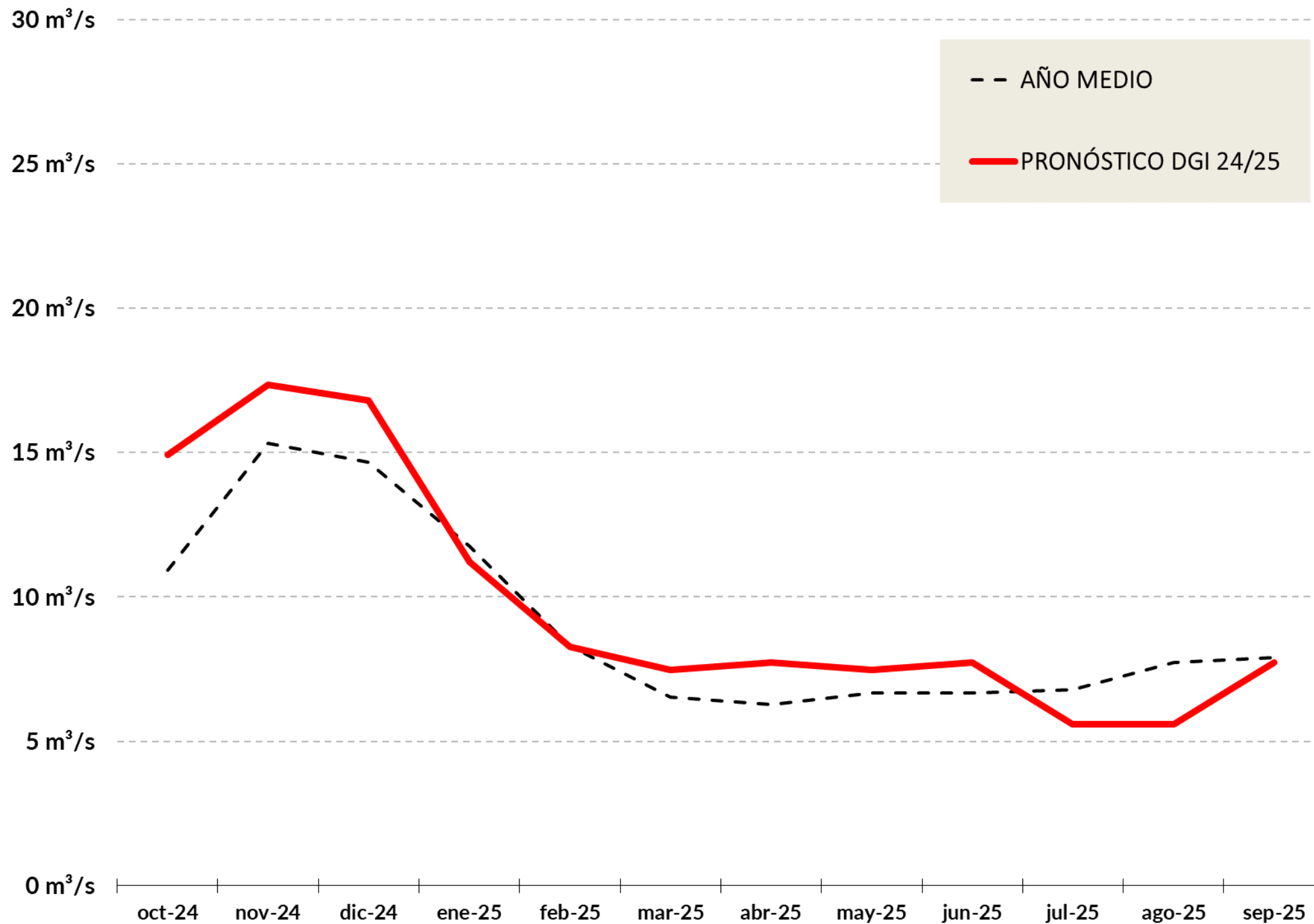
### SECCIÓN AFORO LA BARDA

LAT.: -35° 33' | LONG.: -69° 40'

## PRONÓSTICO TEMPORADA 24/25



**AÑO NORMAL**





# CUENCA RÍO ATUEL

## Situación Hídrica



# EVALUACIÓN

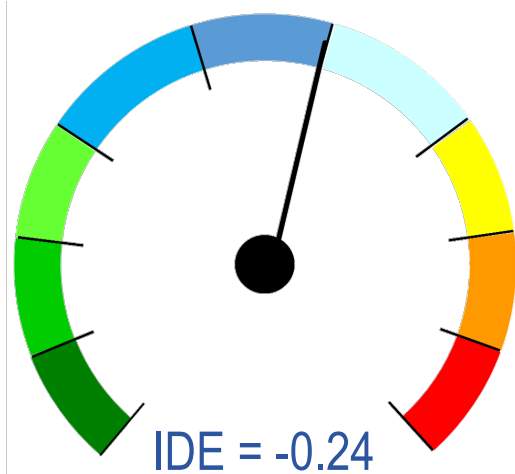
23 | 24

CUENCA RÍO ATUEL



**SECCIÓN AFORO LA ANGOSTURA**  
LAT.: -35° 02' | LONG.: -68° 52'

**PRONÓSTICO**  
TEMPORADA 23/24



**AÑO NORMAL**

MES	PRONÓSTICO		MEDIA HISTÓRICA	
	m <sup>3</sup> /s	hm <sup>3</sup>	m <sup>3</sup> /s	hm <sup>3</sup>
Oct/23	25.8 m <sup>3</sup> /s	69.0 hm <sup>3</sup>	28.0 m <sup>3</sup> /s	75.0 hm <sup>3</sup>
Nov/23	37.4 m <sup>3</sup> /s	97.0 hm <sup>3</sup>	40.6 m <sup>3</sup> /s	105.2 hm <sup>3</sup>
Dic/23	52.3 m <sup>3</sup> /s	140.0 hm <sup>3</sup>	56.8 m <sup>3</sup> /s	152.2 hm <sup>3</sup>
Ene/24	53.8 m <sup>3</sup> /s	144.0 hm <sup>3</sup>	62.5 m <sup>3</sup> /s	167.3 hm <sup>3</sup>
Feb/24	41.9 m <sup>3</sup> /s	105.0 hm <sup>3</sup>	50.7 m <sup>3</sup> /s	123.8 hm <sup>3</sup>
Mar/24	29.9 m <sup>3</sup> /s	80.0 hm <sup>3</sup>	36.3 m <sup>3</sup> /s	97.2 hm <sup>3</sup>
Abr/24	22.8 m <sup>3</sup> /s	59.0 hm <sup>3</sup>	25.6 m <sup>3</sup> /s	66.5 hm <sup>3</sup>
May/24	21.7 m <sup>3</sup> /s	58.0 hm <sup>3</sup>	23.5 m <sup>3</sup> /s	62.8 hm <sup>3</sup>
Jun/24	20.4 m <sup>3</sup> /s	53.0 hm <sup>3</sup>	22.4 m <sup>3</sup> /s	57.9 hm <sup>3</sup>
Jul/24	19.0 m <sup>3</sup> /s	51.0 hm <sup>3</sup>	20.9 m <sup>3</sup> /s	56.0 hm <sup>3</sup>
Ago/24	19.0 m <sup>3</sup> /s	51.0 hm <sup>3</sup>	20.8 m <sup>3</sup> /s	55.7 hm <sup>3</sup>
Sep/24	20.4 m <sup>3</sup> /s	53.0 hm <sup>3</sup>	22.2 m <sup>3</sup> /s	57.4 hm <sup>3</sup>

**DERRAME MEDIO**

**1089 hm<sup>3</sup>**

**MÓDULO = 34.6 m<sup>3</sup>/s**

**DERRAME PRONOSTICADO**

**960 hm<sup>3</sup>**

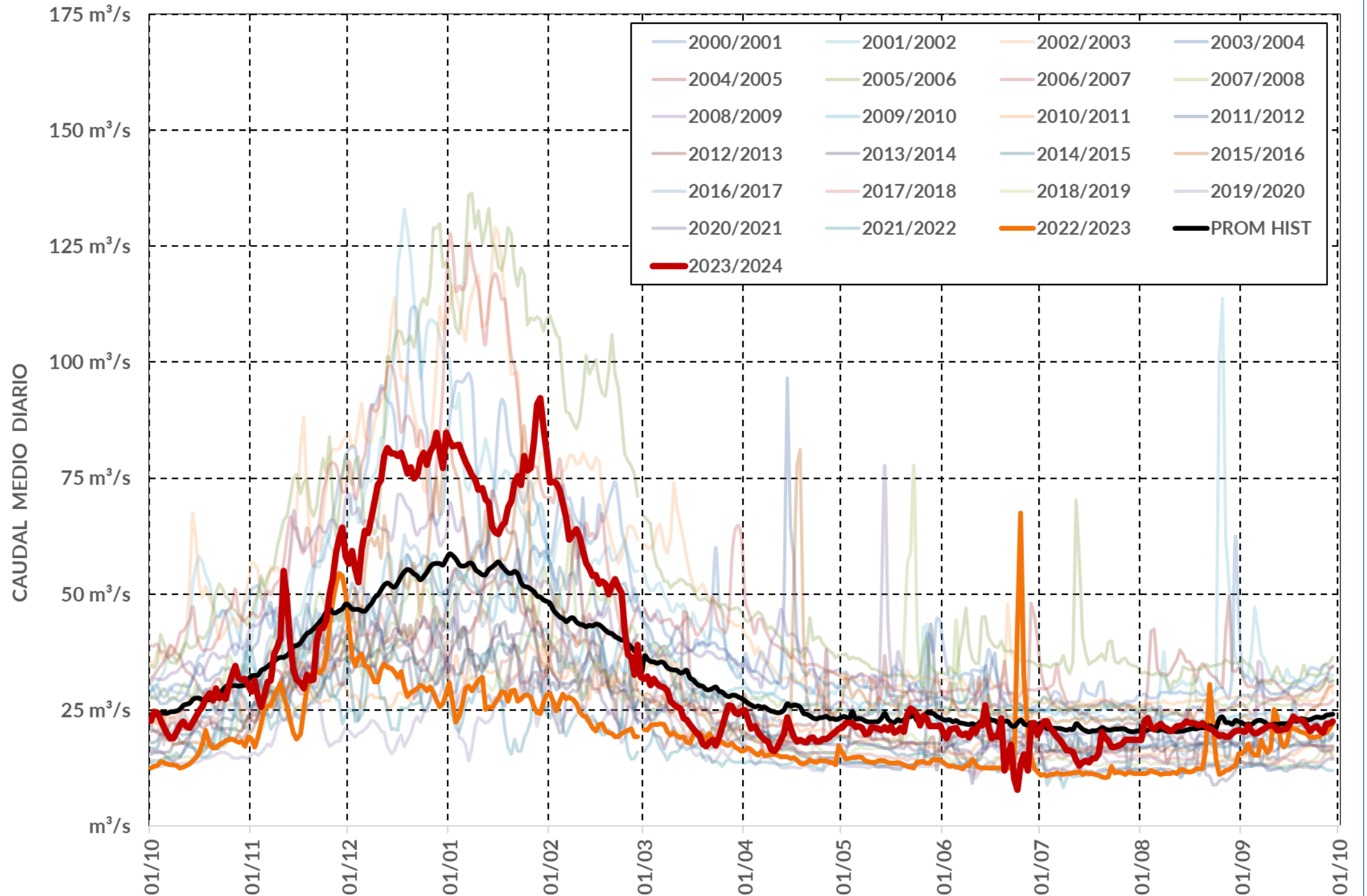
**NORMAL**

**88%**



SECCIÓN AFORO LA ANGOSTURA

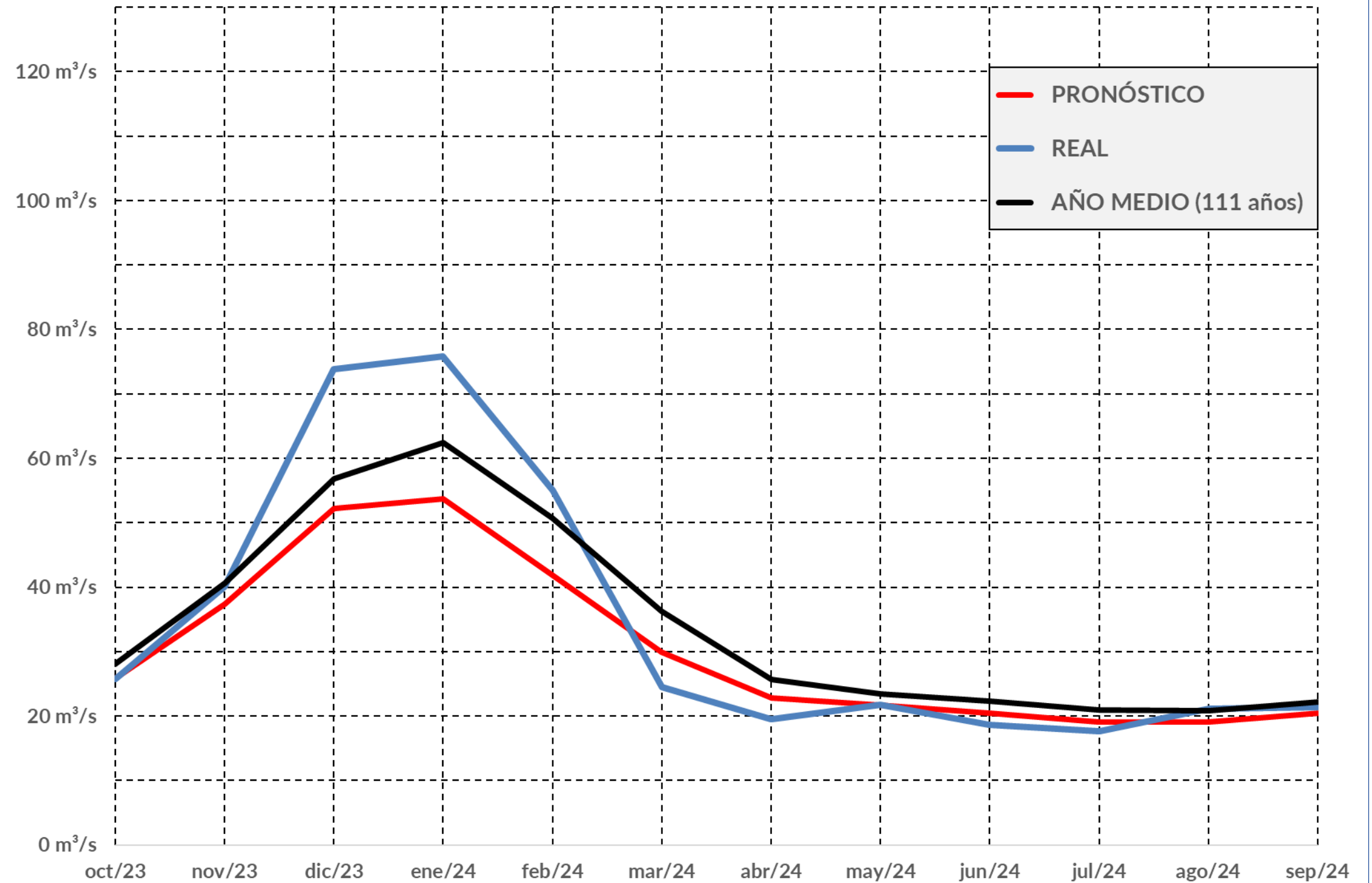
CAUDAL MEDIO  
DIARIO





SECCIÓN AFORO LA ANGOSTURA

CAUDAL MEDIO  
MENSUAL





**SECCIÓN AFORO LA ANGOSTURA**

**EVALUACIÓN  
PRONÓSTICO**  
TEMPORADA 23/24

MES	PRONÓSTICO	
Oct/23	25.8 m <sup>3</sup> /s	69.0 hm <sup>3</sup>
Nov/23	37.4 m <sup>3</sup> /s	97.0 hm <sup>3</sup>
Dic/23	52.3 m <sup>3</sup> /s	140.0 hm <sup>3</sup>
Ene/24	53.8 m <sup>3</sup> /s	144.0 hm <sup>3</sup>
Feb/24	41.9 m <sup>3</sup> /s	105.0 hm <sup>3</sup>
Mar/24	29.9 m <sup>3</sup> /s	80.0 hm <sup>3</sup>
Abr/24	22.8 m <sup>3</sup> /s	59.0 hm <sup>3</sup>
May/24	21.7 m <sup>3</sup> /s	58.0 hm <sup>3</sup>
Jun/24	20.4 m <sup>3</sup> /s	53.0 hm <sup>3</sup>
Jul/24	19.0 m <sup>3</sup> /s	51.0 hm <sup>3</sup>
Ago/24	19.0 m <sup>3</sup> /s	51.0 hm <sup>3</sup>
Sep/24	20.4 m <sup>3</sup> /s	53.0 hm <sup>3</sup>

**DERRAME PRONOSTICADO**

**960 hm<sup>3</sup>**

**NORMAL**

MES	REAL	
Oct/23	25.7 m <sup>3</sup> /s	68.9 hm <sup>3</sup>
Nov/23	40.1 m <sup>3</sup> /s	103.9 hm <sup>3</sup>
Dic/23	73.8 m <sup>3</sup> /s	197.6 hm <sup>3</sup>
Ene/24	75.8 m <sup>3</sup> /s	203.1 hm <sup>3</sup>
Feb/24	55.0 m <sup>3</sup> /s	137.9 hm <sup>3</sup>
Mar/24	24.4 m <sup>3</sup> /s	65.5 hm <sup>3</sup>
Abr/24	19.5 m <sup>3</sup> /s	50.6 hm <sup>3</sup>
May/24	21.8 m <sup>3</sup> /s	58.4 hm <sup>3</sup>
Jun/24	18.7 m <sup>3</sup> /s	48.5 hm <sup>3</sup>
Jul/24	17.6 m <sup>3</sup> /s	47.1 hm <sup>3</sup>
Ago/24	21.1 m <sup>3</sup> /s	56.5 hm <sup>3</sup>
Sep/24	21.4 m <sup>3</sup> /s	55.5 hm <sup>3</sup>

**DERRAME REAL**

**1093 hm<sup>3</sup>**

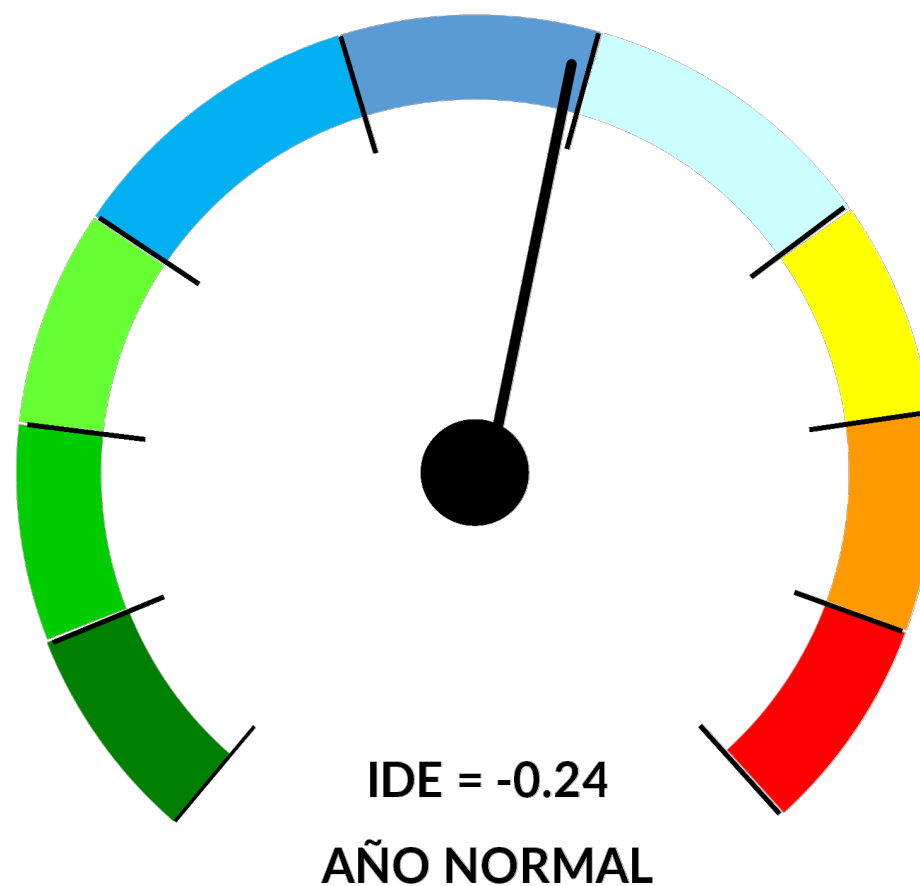
**NORMAL**



SECCIÓN AFORO LA ANGOSTURA

EVALUACIÓN  
PRONÓSTICO

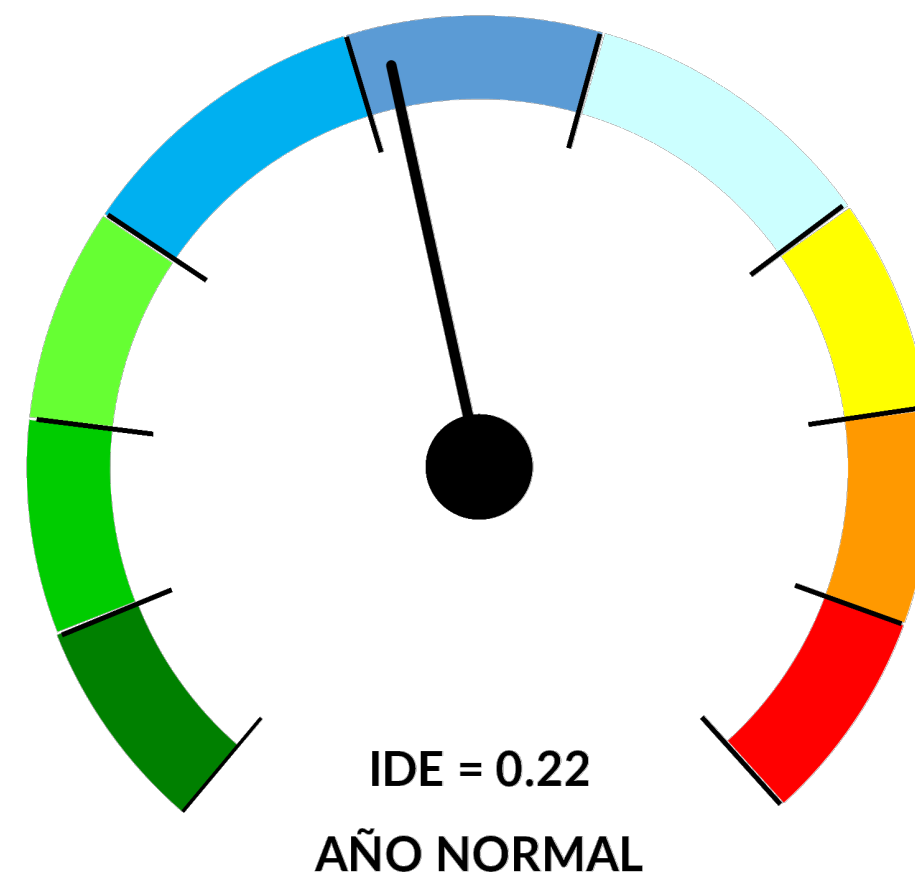
TEMPORADA 23/24



PRONÓSTICO 23/24

960 hm<sup>3</sup>

NORMAL



REAL 23/24

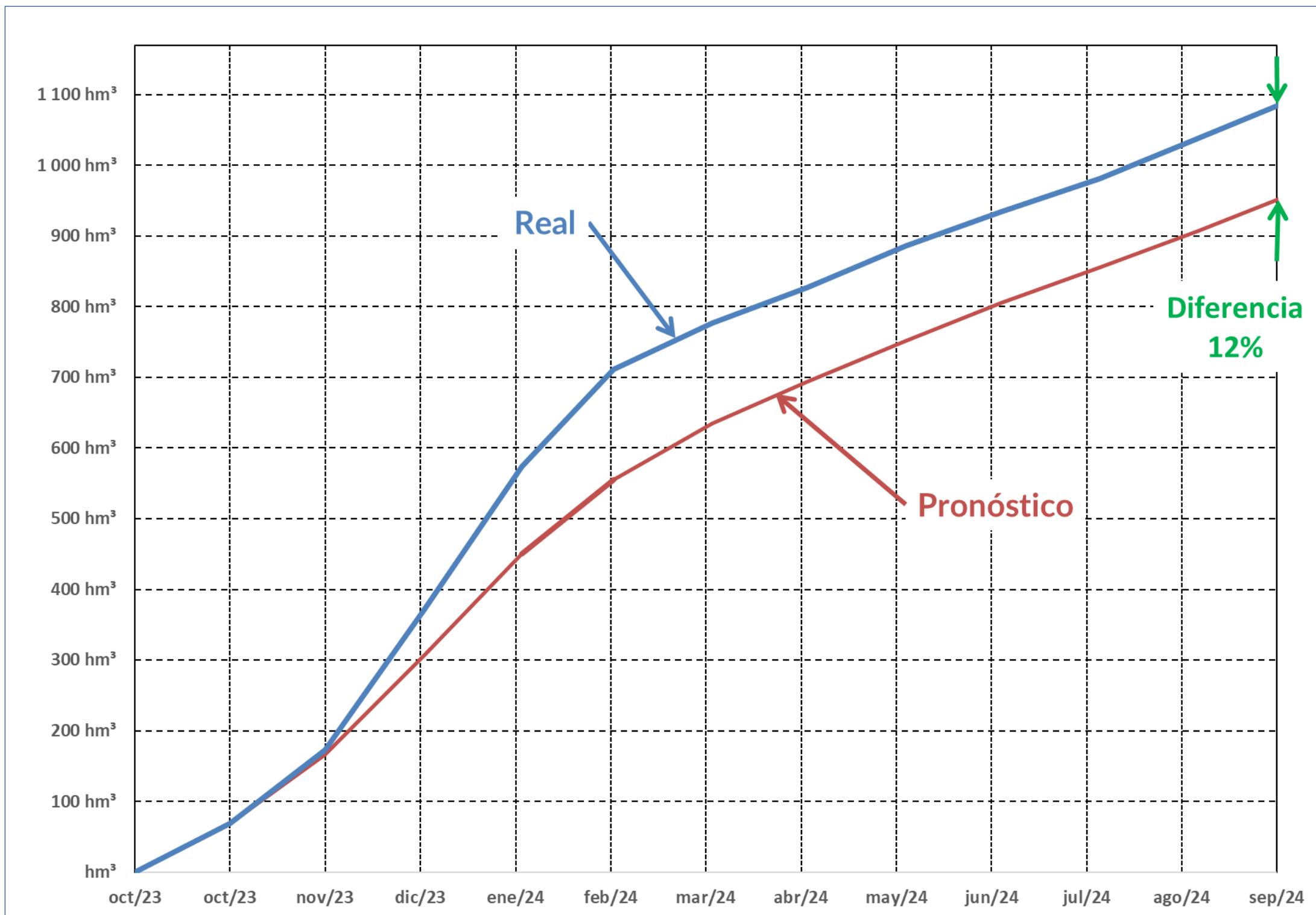
1093 hm<sup>3</sup>

NORMAL



SECCIÓN AFORO LA ANGOSTURA

DERRAME  
ACUMULADO  
TEMPORADA 23/24



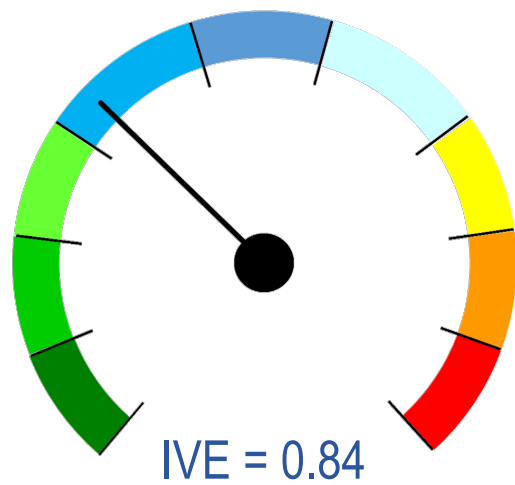


# SITUACIÓN ACTUAL

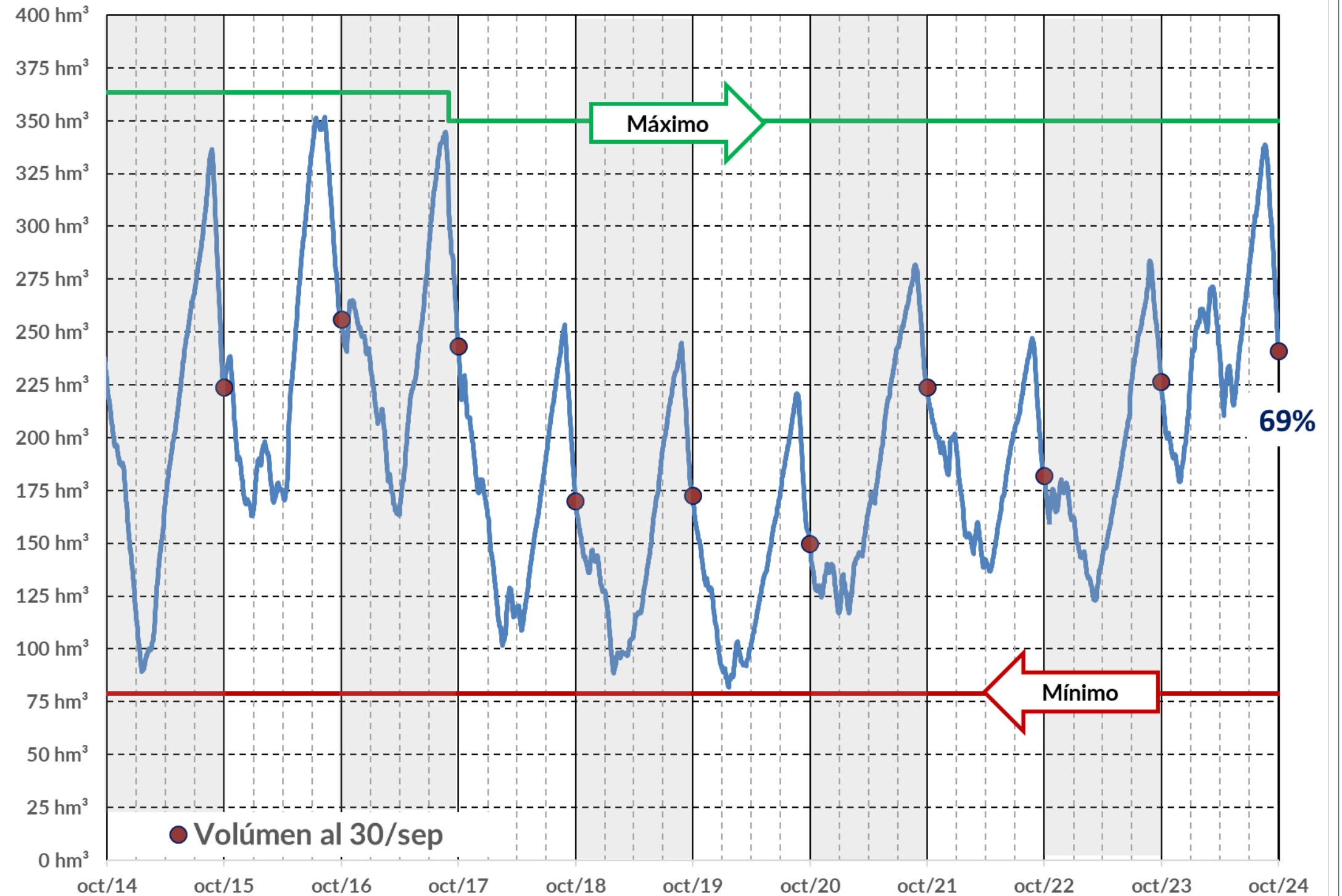
CUENCA RÍO ATUEL




EMBALSES  
NIHUIL + VALLE GRANDE



RESERVAS ABUNDANTES



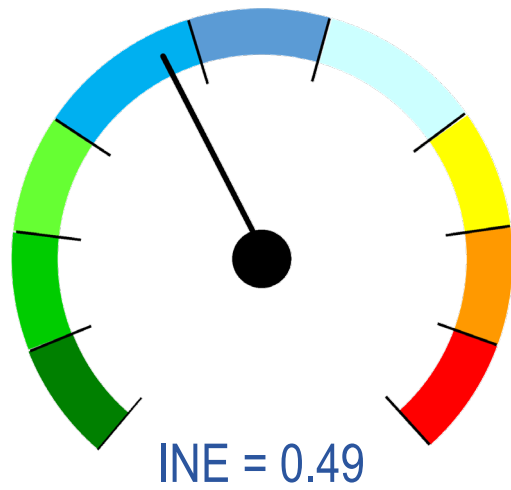


**NIVOMÉTRICA LAGUNA  
DEL ATUEL**

CUENCA RÍO ATUEL

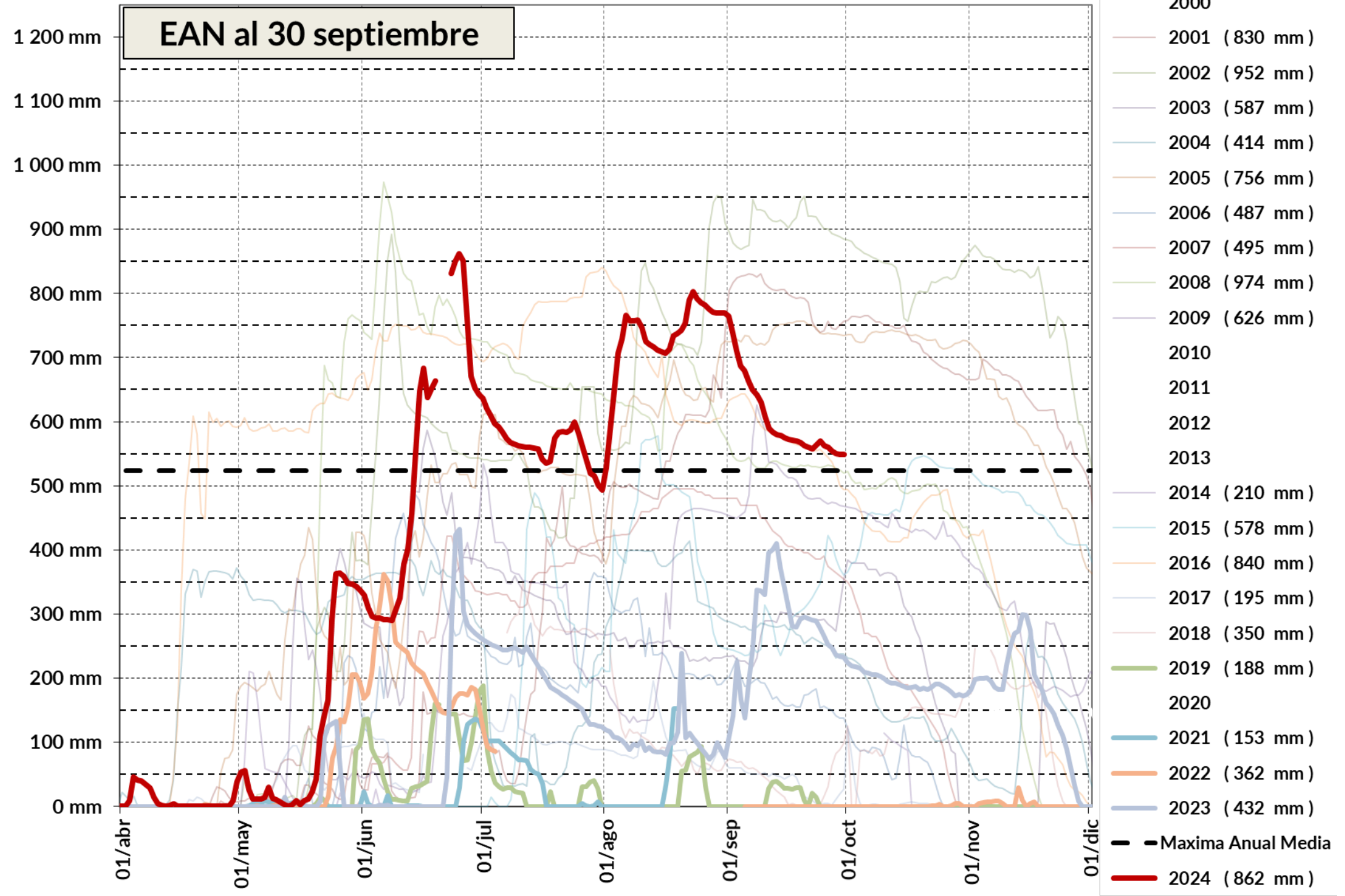


**NIVOMÉTRICA**  
**LAGUNA DEL ATUEL**



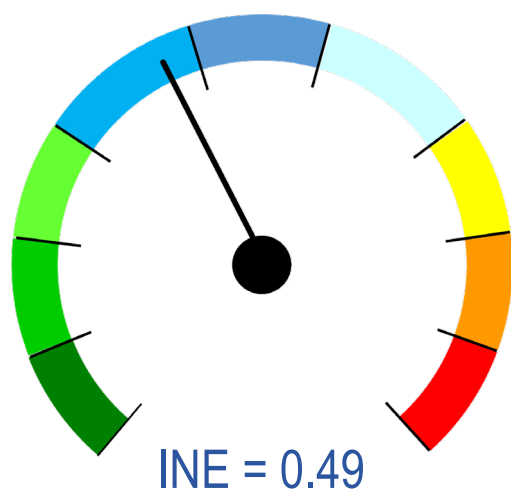
**NEVADAS ABUNDANTES**

**EAN al 30 septiembre**






NIVOMÉTRICA  
LAGUNA DEL ATUEL



NEVADAS ABUNDANTES





# PRONÓSTICO

24 | 25

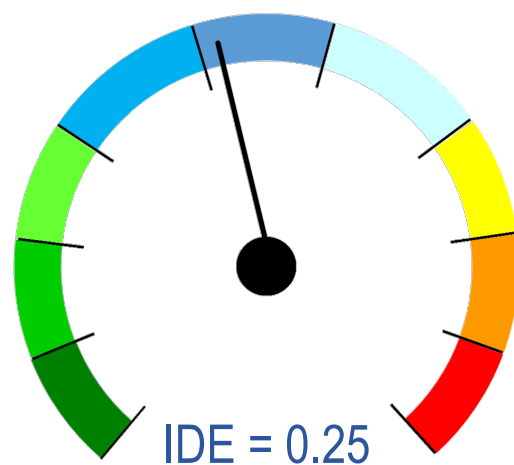
CUENCA RÍO ATUEL



**SECCIÓN AFORO LA ANGOSTURA**

LAT.: -35° 02' | LONG.: -68° 52'

**PRONÓSTICO**  
TEMPORADA 24/25



**AÑO NORMAL**

MES	PRONÓSTICO		MEDIA HISTÓRICA	
	m <sup>3</sup> /s	hm <sup>3</sup>	m <sup>3</sup> /s	hm <sup>3</sup>
Oct/24	29.9 m <sup>3</sup> /s	80.0 hm <sup>3</sup>	28.0 m <sup>3</sup> /s	75.0 hm <sup>3</sup>
Nov/24	42.4 m <sup>3</sup> /s	110.0 hm <sup>3</sup>	40.6 m <sup>3</sup> /s	105.1 hm <sup>3</sup>
Dic/24	56.0 m <sup>3</sup> /s	150.0 hm <sup>3</sup>	57.0 m <sup>3</sup> /s	152.6 hm <sup>3</sup>
Ene/25	63.5 m <sup>3</sup> /s	170.0 hm <sup>3</sup>	62.6 m <sup>3</sup> /s	167.6 hm <sup>3</sup>
Feb/25	49.6 m <sup>3</sup> /s	120.0 hm <sup>3</sup>	50.8 m <sup>3</sup> /s	123.9 hm <sup>3</sup>
Mar/25	33.6 m <sup>3</sup> /s	90.0 hm <sup>3</sup>	36.2 m <sup>3</sup> /s	96.9 hm <sup>3</sup>
Abr/25	27.0 m <sup>3</sup> /s	70.0 hm <sup>3</sup>	25.6 m <sup>3</sup> /s	66.3 hm <sup>3</sup>
May/25	26.1 m <sup>3</sup> /s	70.0 hm <sup>3</sup>	23.4 m <sup>3</sup> /s	62.8 hm <sup>3</sup>
Jun/25	23.1 m <sup>3</sup> /s	60.0 hm <sup>3</sup>	22.3 m <sup>3</sup> /s	57.9 hm <sup>3</sup>
Jul/25	22.4 m <sup>3</sup> /s	60.0 hm <sup>3</sup>	20.9 m <sup>3</sup> /s	55.9 hm <sup>3</sup>
Ago/25	22.4 m <sup>3</sup> /s	60.0 hm <sup>3</sup>	20.8 m <sup>3</sup> /s	55.7 hm <sup>3</sup>
Sep/25	23.1 m <sup>3</sup> /s	60.0 hm <sup>3</sup>	22.2 m <sup>3</sup> /s	57.4 hm <sup>3</sup>

**DERRAME MEDIO**

**1089 hm<sup>3</sup>**

**MÓDULO = 9.6 m<sup>3</sup>/s**

**DERRAME PRONOSTICADO**

**1100 hm<sup>3</sup>**

**NORMAL**

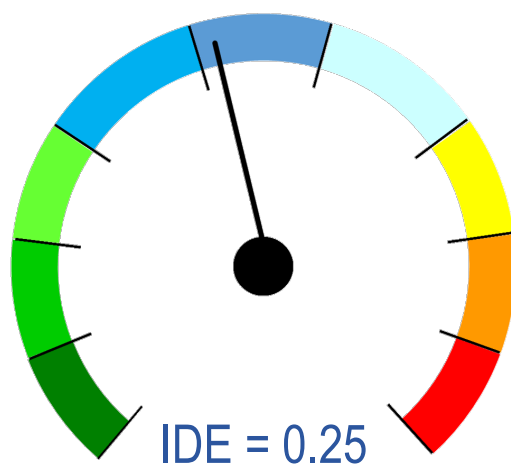
**101%**



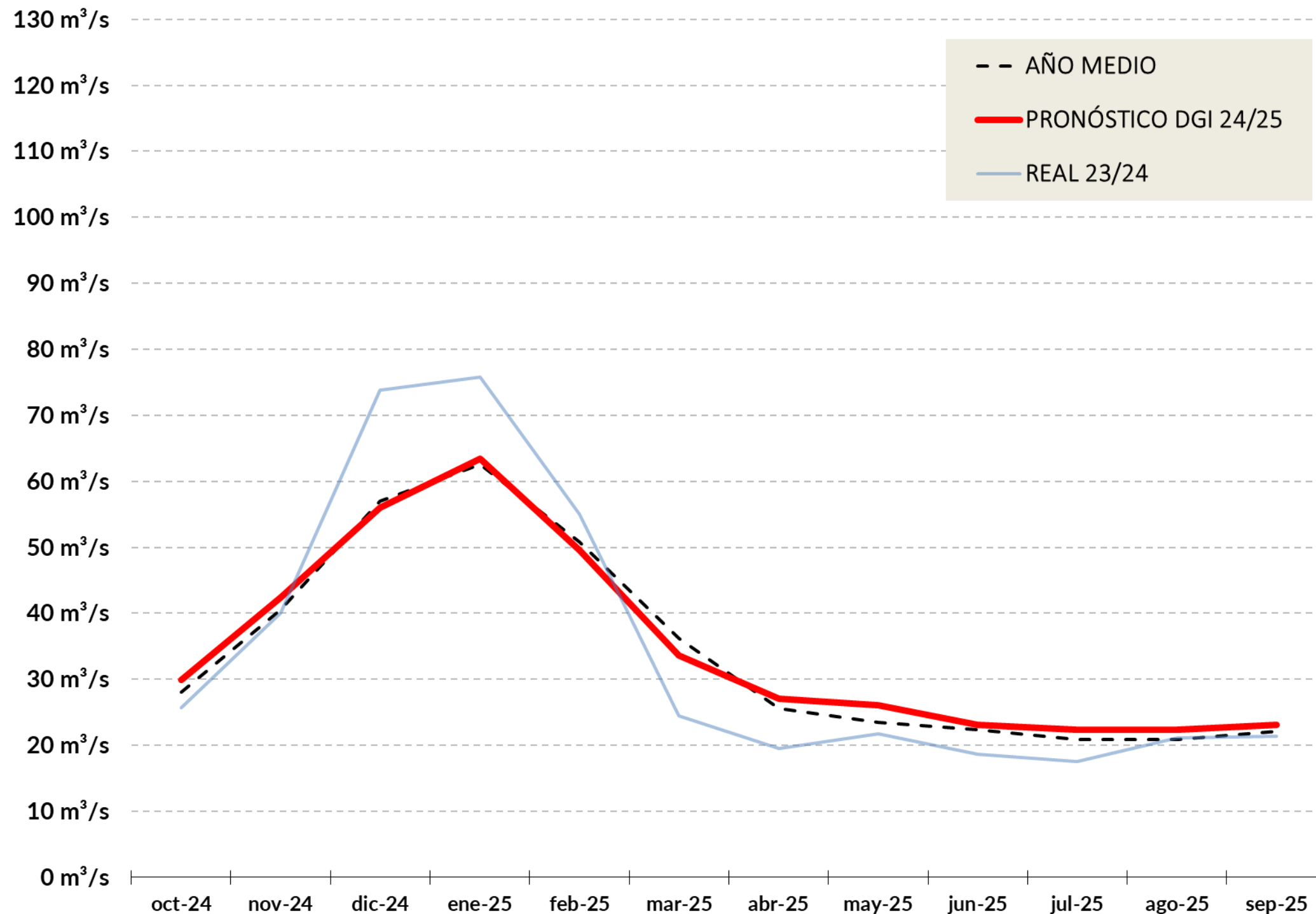
### SECCIÓN AFORO LA ANGOSTURA

LAT.: -35° 02' | LONG.: -68° 52'

## PRONÓSTICO TEMPORADA 24/25



**AÑO NORMAL**

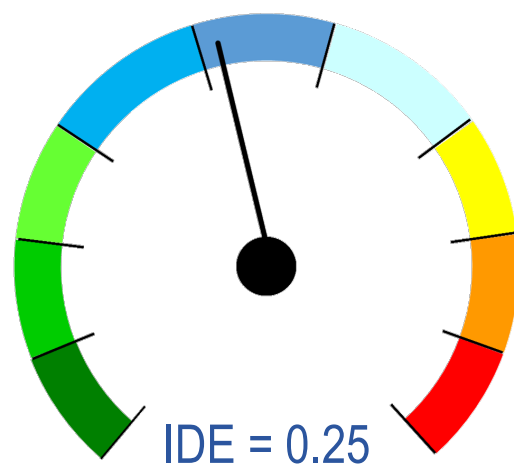




**SECCIÓN AFORO LA ANGOSTURA**

LAT.: -35° 02' | LONG.: -68° 52'

**PRONÓSTICO**  
TEMPORADA 24/25



**AÑO NORMAL**

TEMP	OCT	NOV	DIC	ENE	FEB	MAR	ABR	MAY	JUN	JUL	AGO	SET
2001 / 2002												
2002 / 2003	1.51					1.76						
2003 / 2004							1.52					
2004 / 2005												
2005 / 2006				1.79		1.53	1.82	1.53			1.84	
2006 / 2007							1.50					
2007 / 2008												
2008 / 2009												
2009 / 2010												
2010 / 2011												
2011 / 2012												
2012 / 2013												
2013 / 2014												
2014 / 2015												
2015 / 2016												
2016 / 2017												
2017 / 2018												
2018 / 2019												
2019 / 2020												
2020 / 2021												
2021 / 2022												
2022 / 2023												
2023 / 2024												
2024 / 2025												

Pron



# CUENCA RÍO GRANDE

## Situación Hídrica



# EVALUACIÓN

23 | 24

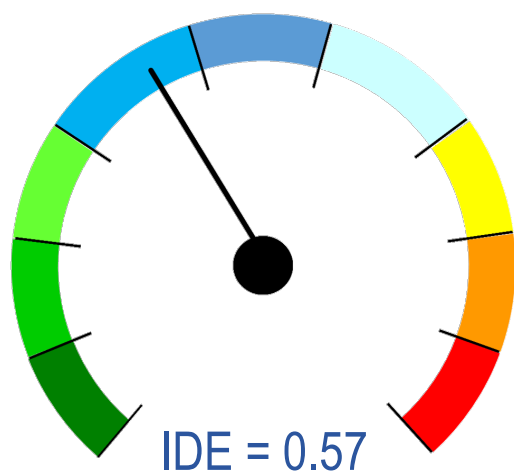
CUENCA RÍO GRANDE



**SECCIÓN AFORO LA GOTERA**

LAT.: -35° 52' | LONG.: -69° 53'

**PRONÓSTICO**  
TEMPORADA 23/24



**AÑO HÚMEDO**

MES	PRONÓSTICO		MEDIA HISTÓRICA	
Oct/23	141.1 m <sup>3</sup> /s	378.0 hm <sup>3</sup>	116.6 m <sup>3</sup> /s	312.2 hm <sup>3</sup>
Nov/23	248.5 m <sup>3</sup> /s	644.0 hm <sup>3</sup>	208.5 m <sup>3</sup> /s	540.5 hm <sup>3</sup>
Dic/23	229.6 m <sup>3</sup> /s	615.0 hm <sup>3</sup>	228.4 m <sup>3</sup> /s	611.8 hm <sup>3</sup>
Ene/24	156.1 m <sup>3</sup> /s	418.0 hm <sup>3</sup>	154.2 m <sup>3</sup> /s	413.1 hm <sup>3</sup>
Feb/24	97.4 m <sup>3</sup> /s	244.0 hm <sup>3</sup>	92.3 m <sup>3</sup> /s	225.1 hm <sup>3</sup>
Mar/24	71.7 m <sup>3</sup> /s	192.0 hm <sup>3</sup>	62.2 m <sup>3</sup> /s	166.6 hm <sup>3</sup>
Abr/24	63.3 m <sup>3</sup> /s	164.0 hm <sup>3</sup>	50.4 m <sup>3</sup> /s	130.5 hm <sup>3</sup>
May/24	65.7 m <sup>3</sup> /s	176.0 hm <sup>3</sup>	51.0 m <sup>3</sup> /s	136.5 hm <sup>3</sup>
Jun/24	86.0 m <sup>3</sup> /s	223.0 hm <sup>3</sup>	54.0 m <sup>3</sup> /s	140.1 hm <sup>3</sup>
Jul/24	71.7 m <sup>3</sup> /s	192.0 hm <sup>3</sup>	50.4 m <sup>3</sup> /s	135.0 hm <sup>3</sup>
Ago/24	69.8 m <sup>3</sup> /s	187.0 hm <sup>3</sup>	52.0 m <sup>3</sup> /s	139.2 hm <sup>3</sup>
Sep/24	91.4 m <sup>3</sup> /s	237.0 hm <sup>3</sup>	63.5 m <sup>3</sup> /s	164.6 hm <sup>3</sup>

**DERRAME MEDIO**

**3154 hm<sup>3</sup>**

**MÓDULO = 99.9 m<sup>3</sup>/s**

**DERRAME PRONOSTICADO**

**3670 hm<sup>3</sup>**

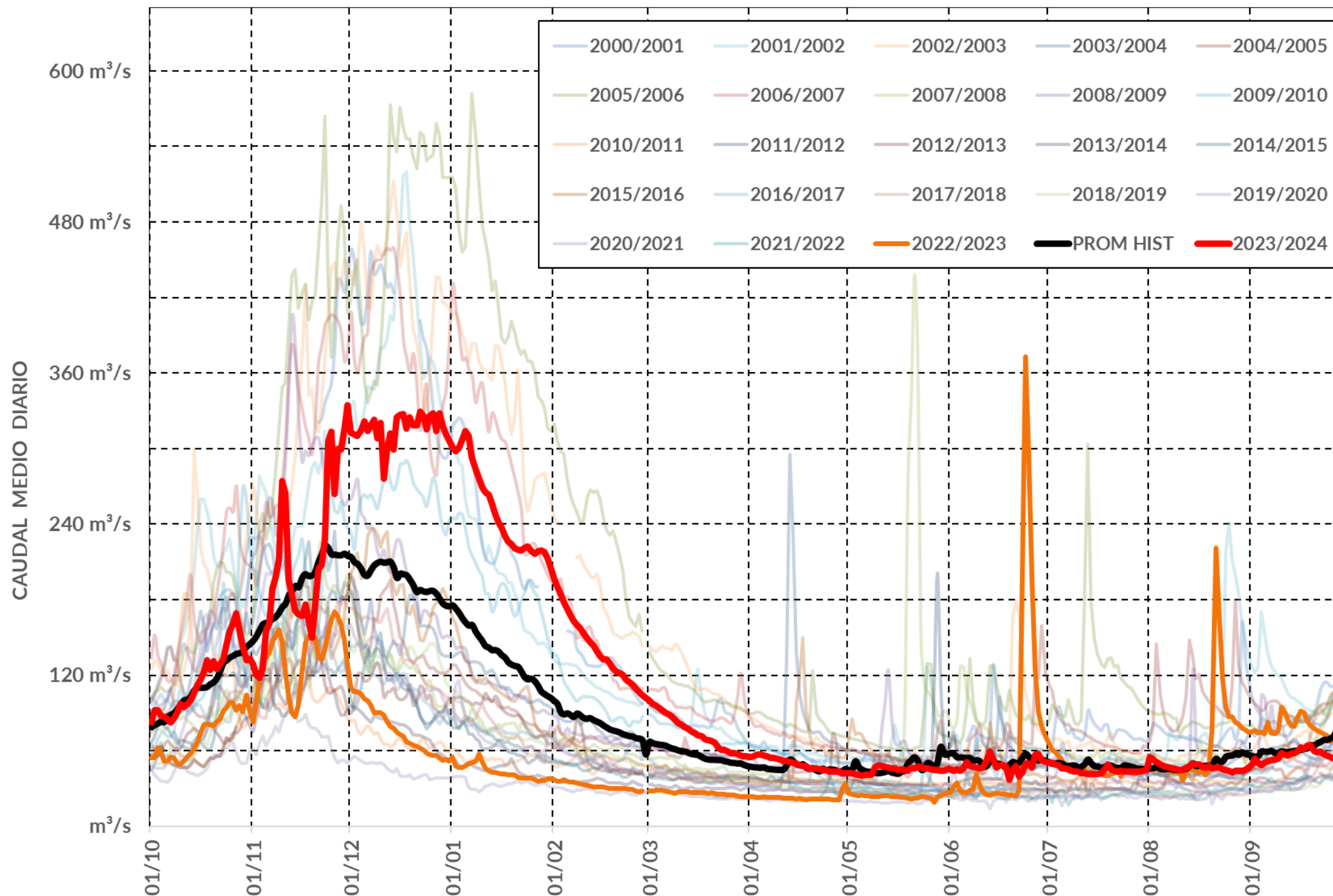
**HÚMEDO**

**116%**



## SECCIÓN AFORO LA GOTERA

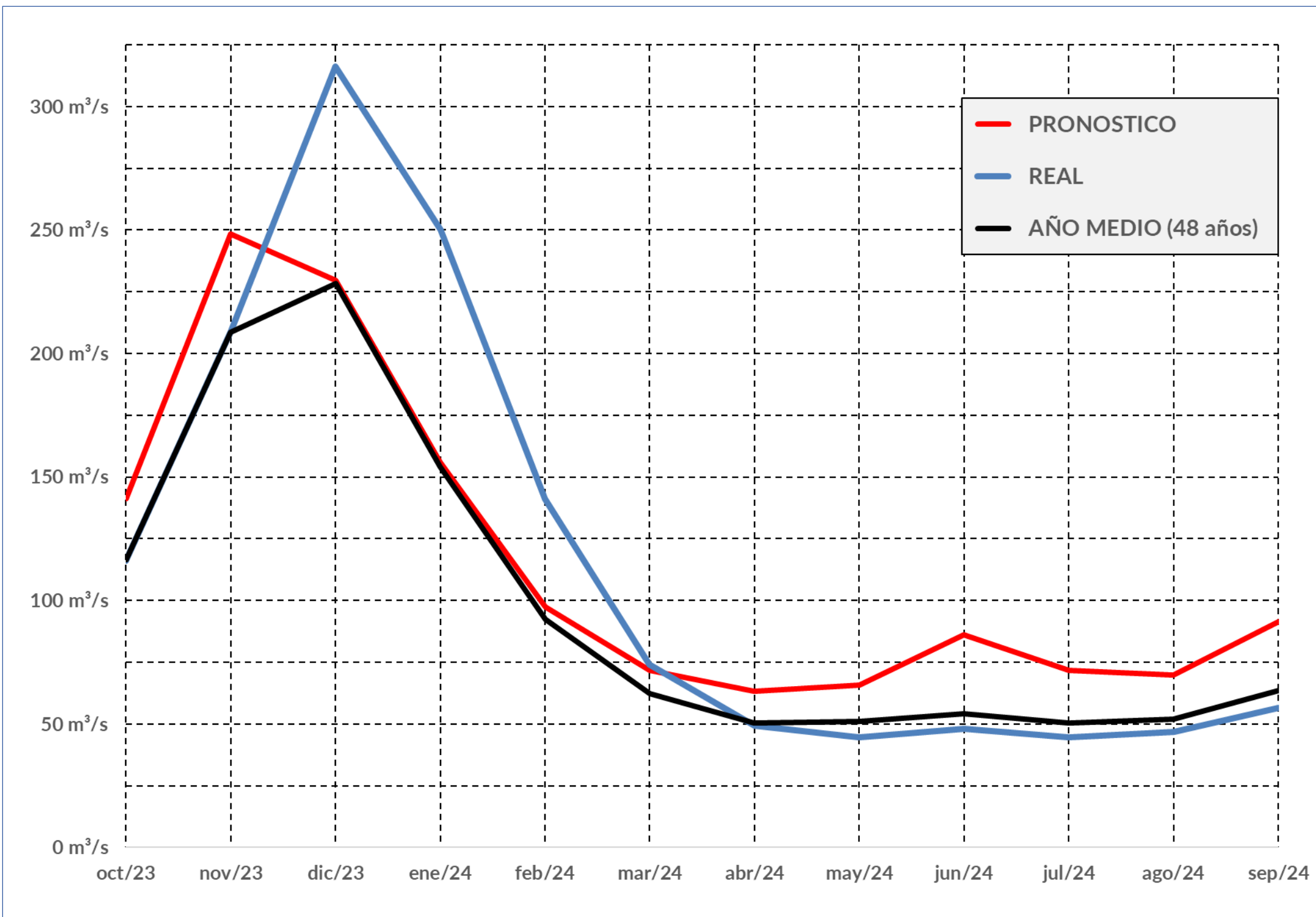
# CAUDAL MEDIO DIARIO





SECCIÓN AFORO LA GOTERA

CAUDAL MEDIO  
MENSUAL





**SECCIÓN AFORO LA GOTERA**

**EVALUACIÓN  
PRONÓSTICO**  
TEMPORADA 23/24

MES	PRONÓSTICO	
Oct/23	141.1 m <sup>3</sup> /s	378.0 hm <sup>3</sup>
Nov/23	248.5 m <sup>3</sup> /s	644.0 hm <sup>3</sup>
Dic/23	229.6 m <sup>3</sup> /s	615.0 hm <sup>3</sup>
Ene/24	156.1 m <sup>3</sup> /s	418.0 hm <sup>3</sup>
Feb/24	97.4 m <sup>3</sup> /s	244.0 hm <sup>3</sup>
Mar/24	71.7 m <sup>3</sup> /s	192.0 hm <sup>3</sup>
Abr/24	63.3 m <sup>3</sup> /s	164.0 hm <sup>3</sup>
May/24	65.7 m <sup>3</sup> /s	176.0 hm <sup>3</sup>
Jun/24	86.0 m <sup>3</sup> /s	223.0 hm <sup>3</sup>
Jul/24	71.7 m <sup>3</sup> /s	192.0 hm <sup>3</sup>
Ago/24	69.8 m <sup>3</sup> /s	187.0 hm <sup>3</sup>
Sep/24	91.4 m <sup>3</sup> /s	237.0 hm <sup>3</sup>

**DERRAME PRONOSTICADO**

**3670 hm<sup>3</sup>**

**HÚMEDO**

MES	REAL	
Oct/23	116.1 m <sup>3</sup> /s	310.9 hm <sup>3</sup>
Nov/23	209.0 m <sup>3</sup> /s	541.8 hm <sup>3</sup>
Dic/23	316.1 m <sup>3</sup> /s	846.8 hm <sup>3</sup>
Ene/24	250.2 m <sup>3</sup> /s	670.0 hm <sup>3</sup>
Feb/24	140.9 m <sup>3</sup> /s	353.2 hm <sup>3</sup>
Mar/24	74.1 m <sup>3</sup> /s	198.5 hm <sup>3</sup>
Abr/24	49.4 m <sup>3</sup> /s	127.9 hm <sup>3</sup>
May/24	44.7 m <sup>3</sup> /s	119.7 hm <sup>3</sup>
Jun/24	48.0 m <sup>3</sup> /s	124.5 hm <sup>3</sup>
Jul/24	44.5 m <sup>3</sup> /s	119.3 hm <sup>3</sup>
Ago/24	46.9 m <sup>3</sup> /s	125.6 hm <sup>3</sup>
Sep/24	56.4 m <sup>3</sup> /s	146.3 hm <sup>3</sup>

**DERRAME REAL**

**3684 hm<sup>3</sup>**

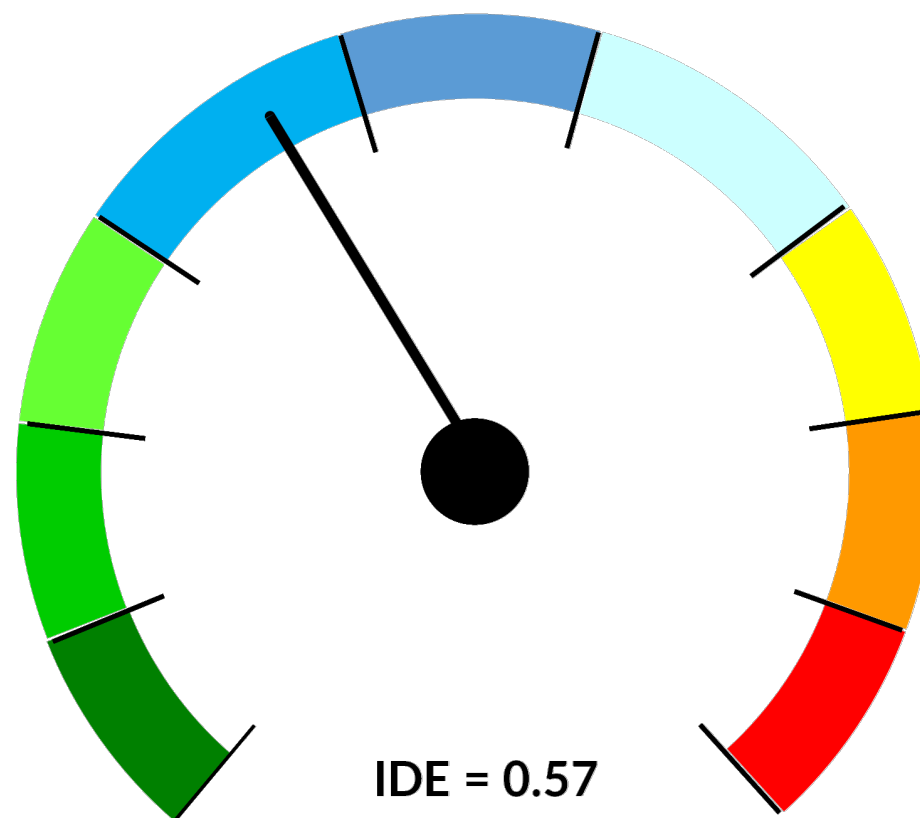
**HÚMEDO**



SECCIÓN AFORO LA GOTERA

EVALUACIÓN  
PRONÓSTICO

TEMPORADA 23/24

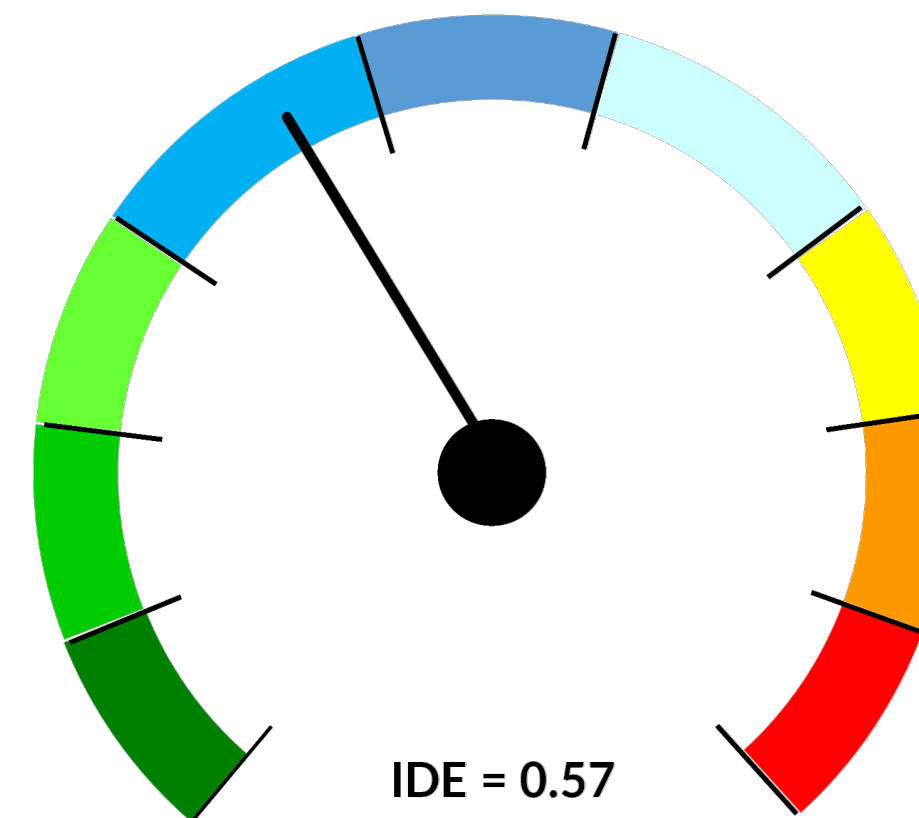


IDE = 0.57  
AÑO HÚMEDO

PRONÓSTICO 23/24

3670 hm<sup>3</sup>

HÚMEDO



IDE = 0.57  
AÑO HÚMEDO

REAL 23/24

3684 hm<sup>3</sup>

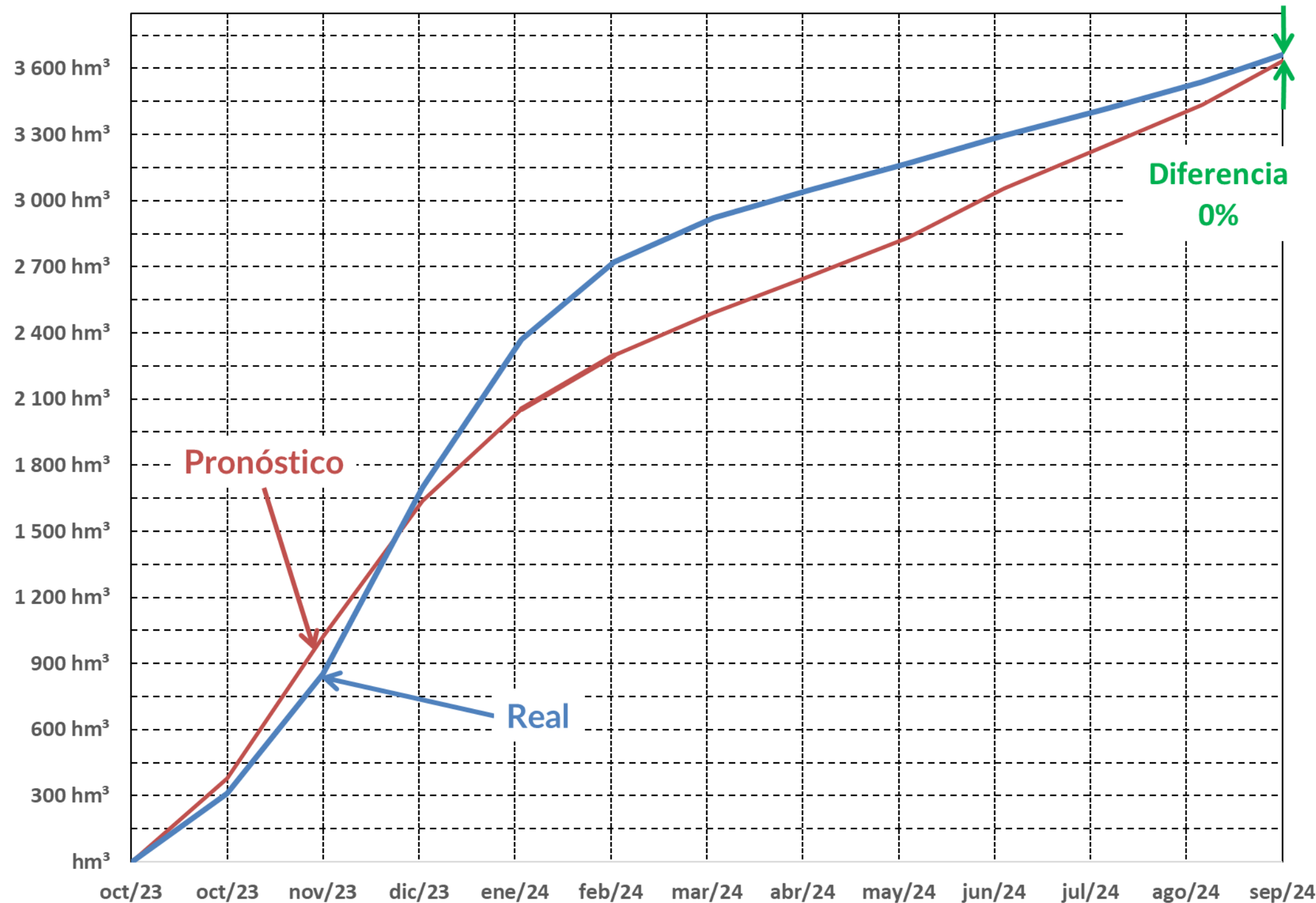
HÚMEDO



## SECCIÓN AFORO LA GOTERA

# DERRAME ACUMULADO

## TEMPORADA 23/24





# SITUACIÓN ACTUAL

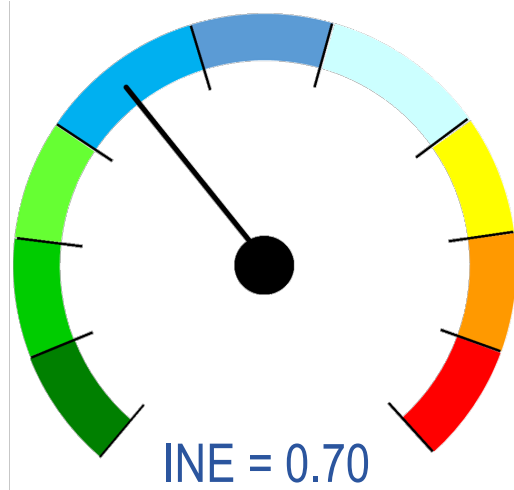
CUENCA RÍO GRANDE



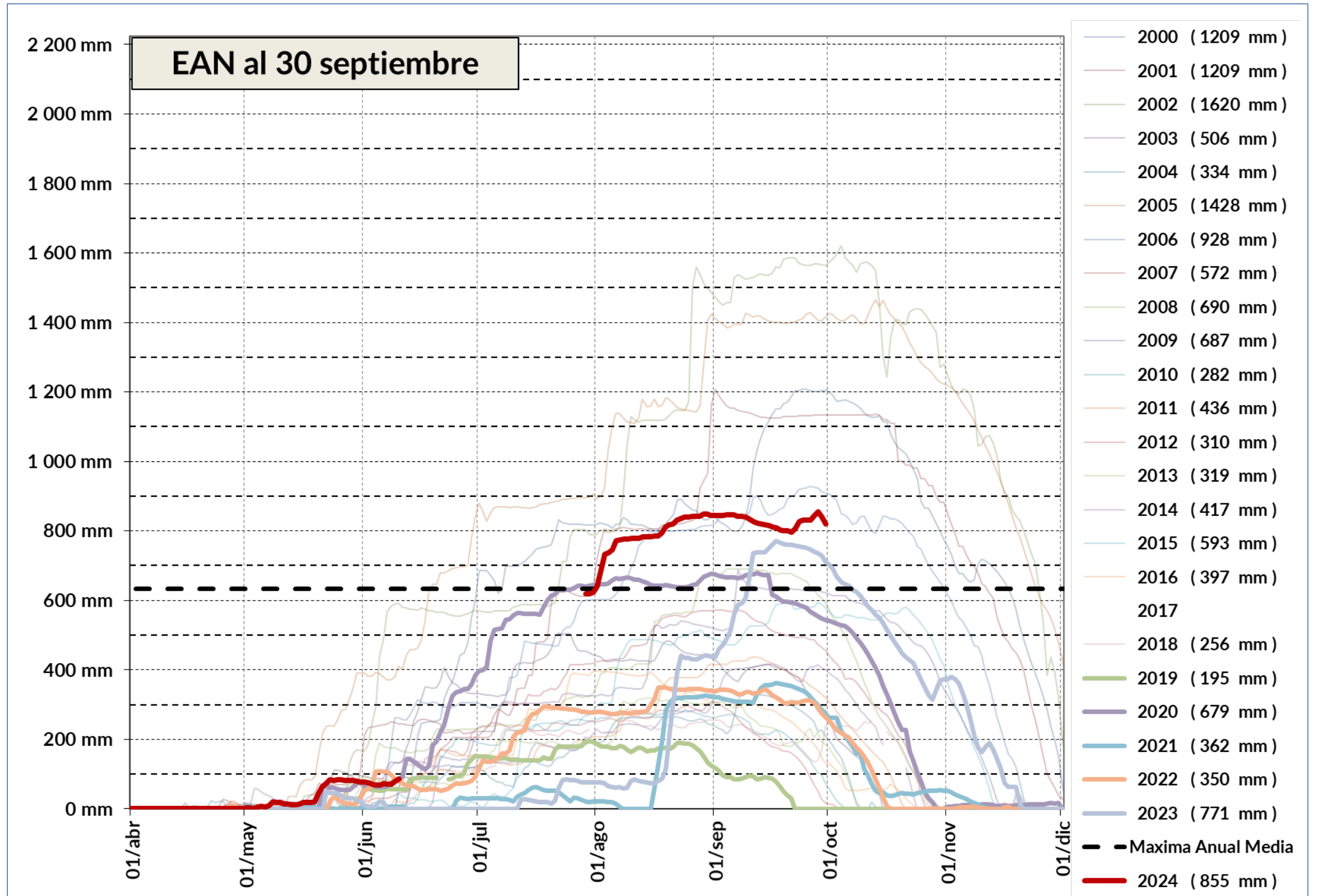
**NIVOMÉTRICA VALLE HERMOSO**  
CUENCA RÍO GRANDE



**NIVOMÉTRICA**  
**VALLE HERMOSO**

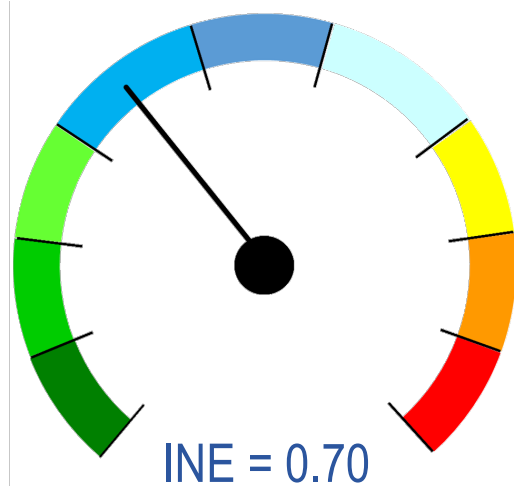


**NEVADAS ABUNDANTES**






NIVOMÉTRICA  
VALLE HERMOSO



NEVADAS ABUNDANTES



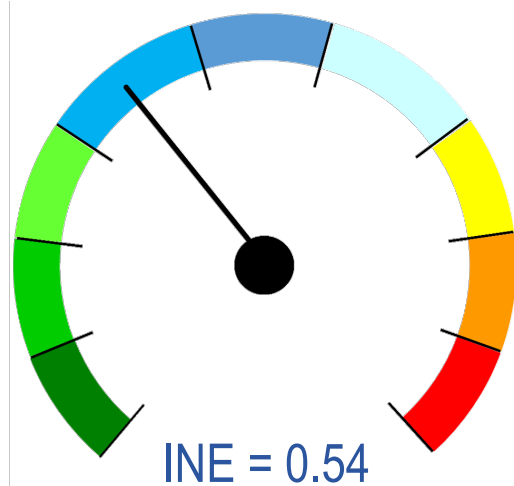


**NIVOMÉTRICA PEHUENCHES**  
CUENCA RÍO GRANDE

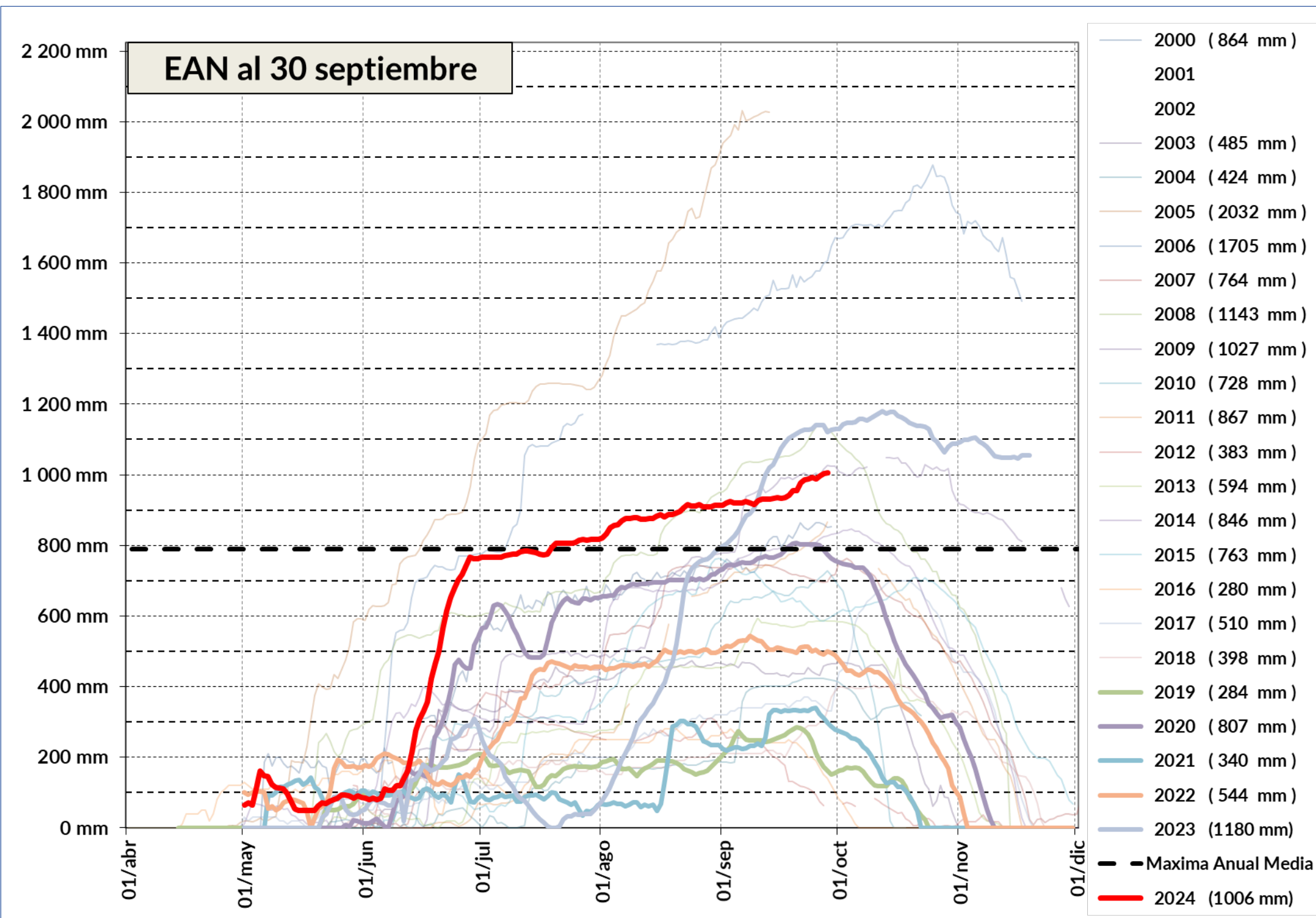


## NIVOMÉTRICA PEHUENCHES

Subsecretaría de Recursos  
Hídricos de la Nación



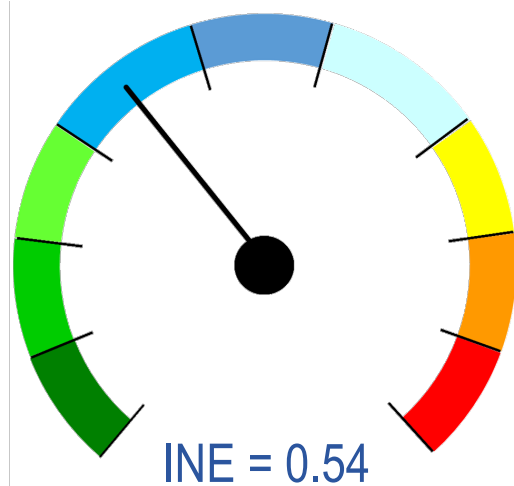
NEVADAS ABUNDANTES






### NIVOMÉTRICA PEHUENCHES

Subsecretaría de Recursos  
Hídricos de la Nación



**NEVADAS ABUNDANTES**





# PRONÓSTICO

24 | 25

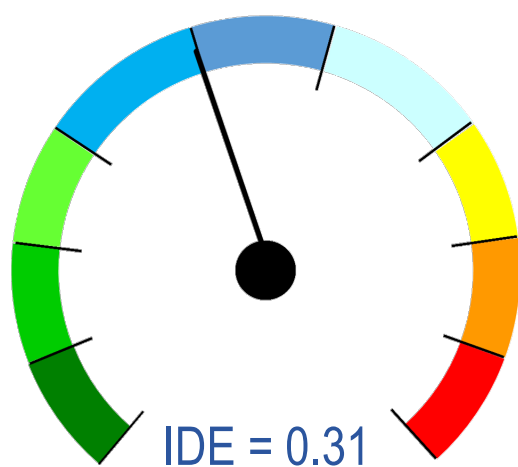
CUENCA RÍO GRANDE



**SECCIÓN AFORO LA GOTERA**

LAT.: -35° 52' | LONG.: -69° 53'

**PRONÓSTICO**  
TEMPORADA 24/25



**AÑO HÚMEDO**

MES	PRONÓSTICO		MEDIA HISTÓRICA	
Oct/24	126.9 m <sup>3</sup> /s	340.0 hm <sup>3</sup>	116.6 m <sup>3</sup> /s	312.2 hm <sup>3</sup>
Nov/24	231.5 m <sup>3</sup> /s	600.0 hm <sup>3</sup>	208.5 m <sup>3</sup> /s	540.5 hm <sup>3</sup>
Dic/24	272.6 m <sup>3</sup> /s	730.0 hm <sup>3</sup>	230.1 m <sup>3</sup> /s	616.3 hm <sup>3</sup>
Ene/25	182.9 m <sup>3</sup> /s	490.0 hm <sup>3</sup>	156.1 m <sup>3</sup> /s	418.0 hm <sup>3</sup>
Feb/25	103.3 m <sup>3</sup> /s	250.0 hm <sup>3</sup>	93.2 m <sup>3</sup> /s	227.6 hm <sup>3</sup>
Mar/25	63.5 m <sup>3</sup> /s	170.0 hm <sup>3</sup>	62.4 m <sup>3</sup> /s	167.2 hm <sup>3</sup>
Abr/25	50.2 m <sup>3</sup> /s	130.0 hm <sup>3</sup>	50.3 m <sup>3</sup> /s	130.5 hm <sup>3</sup>
May/25	48.5 m <sup>3</sup> /s	130.0 hm <sup>3</sup>	50.8 m <sup>3</sup> /s	136.2 hm <sup>3</sup>
Jun/25	46.3 m <sup>3</sup> /s	120.0 hm <sup>3</sup>	53.9 m <sup>3</sup> /s	139.8 hm <sup>3</sup>
Jul/25	44.8 m <sup>3</sup> /s	120.0 hm <sup>3</sup>	50.3 m <sup>3</sup> /s	134.7 hm <sup>3</sup>
Ago/25	41.1 m <sup>3</sup> /s	110.0 hm <sup>3</sup>	51.9 m <sup>3</sup> /s	139.0 hm <sup>3</sup>
Sep/25	50.2 m <sup>3</sup> /s	130.0 hm <sup>3</sup>	63.4 m <sup>3</sup> /s	164.2 hm <sup>3</sup>

**DERRAME MEDIO**

**3165 hm<sup>3</sup>**

**MÓDULO = 100.2 m<sup>3</sup>/s**

**DERRAME PRONOSTICADO**

**3320 hm<sup>3</sup>**

**HÚMEDO**

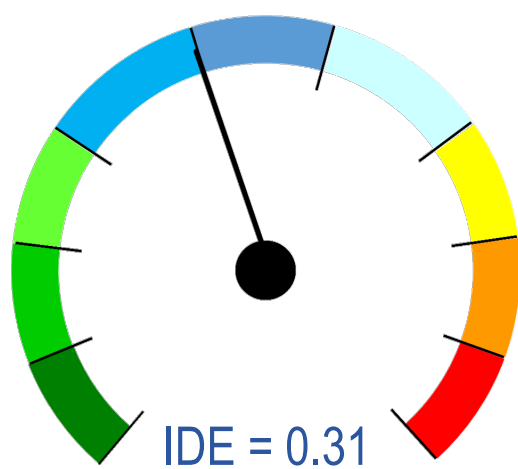
**105%**



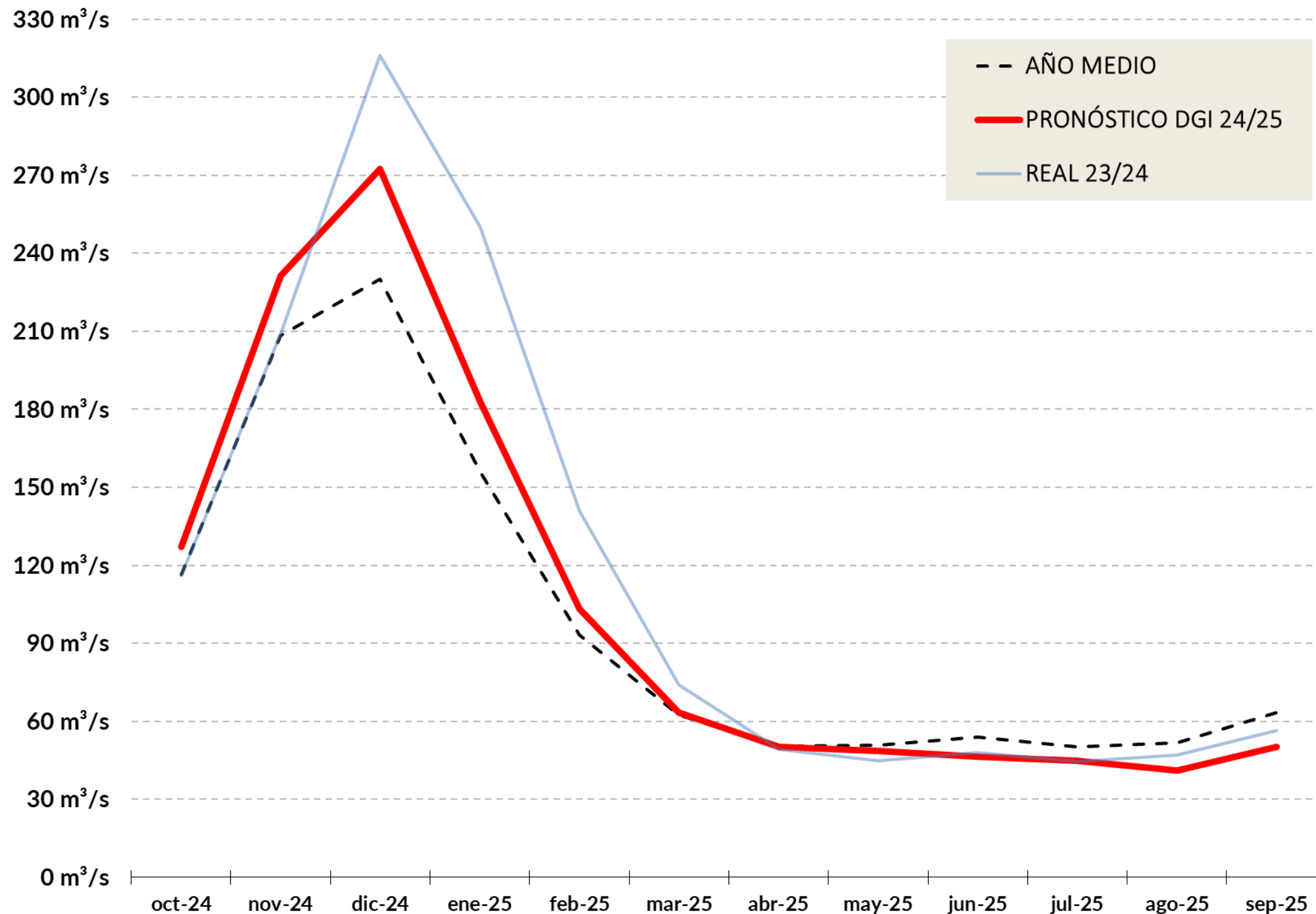
### SECCIÓN AFORO LA GOTERA

LAT.: -35° 52' | LONG.: -69° 53'

## PRONÓSTICO TEMPORADA 24/25



**AÑO HÚMEDO**

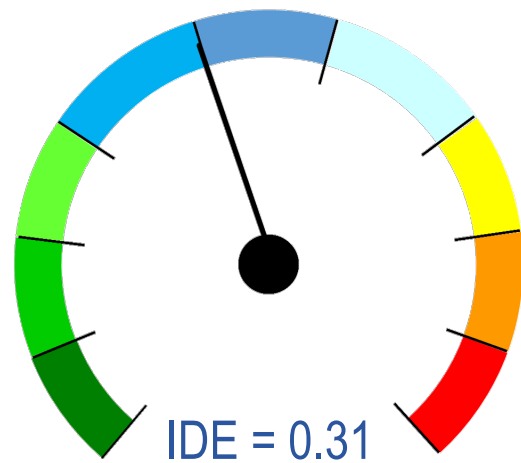




**SECCIÓN AFORO LA GOTERA**

LAT.: -35° 52' | LONG.: -69° 53'

**PRONÓSTICO**  
TEMPORADA 24/25



**AÑO HÚMEDO**

TEMP	OCT	NOV	DIC	ENE	FEB	MAR	ABR	MAY	JUN	JUL	AGO	SET
2001 / 2002											1.96	1.70
2002 / 2003						1.60						
2003 / 2004							1.90					
2004 / 2005												
2005 / 2006				1.71	1.38							
2006 / 2007												
2007 / 2008								1.84				
2008 / 2009												
2009 / 2010												
2010 / 2011												
2011 / 2012												
2012 / 2013												
2013 / 2014												
2014 / 2015												
2015 / 2016												
2016 / 2017												
2017 / 2018												
2018 / 2019												
2019 / 2020												
2020 / 2021												
2021 / 2022												
2022 / 2023												
2023 / 2024												
2024 / 2025												

Pron



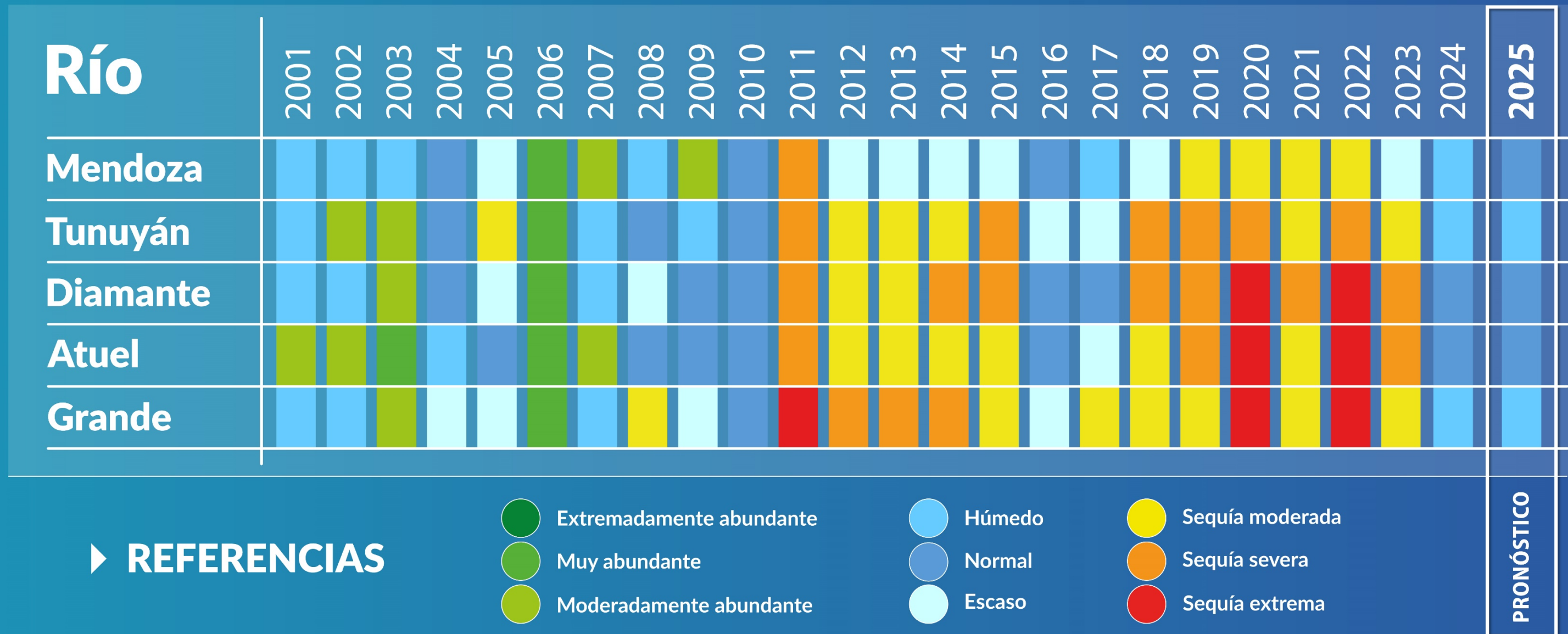
# RESUMEN

# PRONÓSTICO DE DERRAMES Temporada 24 | 25

CUENCA	SECCIÓN	MEDIA HISTÓRICA	%	DERRAME	IDE	CLASIF. HIDROLÓGICA
MENDOZA	Guido	1 383 hm <sup>3</sup>	89 %	1 230 hm <sup>3</sup>	-0,19	NORMAL
TUNUYÁN	Valle De Uco	848 hm <sup>3</sup>	111 %	940 hm <sup>3</sup>	0,47	HÚMEDO
DIAMANTE	La Jaula	980 hm <sup>3</sup>	91 %	890 hm <sup>3</sup>	-0,06	NORMAL
ATUEL	La Angostura	1 089 hm <sup>3</sup>	101 %	1 100 hm <sup>3</sup>	0,25	NORMAL
MALARGÜE	La Barda	302 hm <sup>3</sup>	103 %	310 hm <sup>3</sup>	0,27	NORMAL
GRANDE	La Gotera	3 165 hm <sup>3</sup>	105 %	3 320 hm <sup>3</sup>	0,31	HÚMEDO
MENDOZA	Guido - Agua potable			980 hm <sup>3</sup>	-0,89	ESCASO
TUNUYÁN	Río + Arroyos	1 223 hm <sup>3</sup>	105 %	1 290 hm <sup>3</sup>	0,32	HÚMEDO

# DERRAMES HISTÓRICOS

## Temporada del 2001 al 2025



### ▶ REFERENCIAS



# IRRIGACIÓN

*Agua que da vida*